

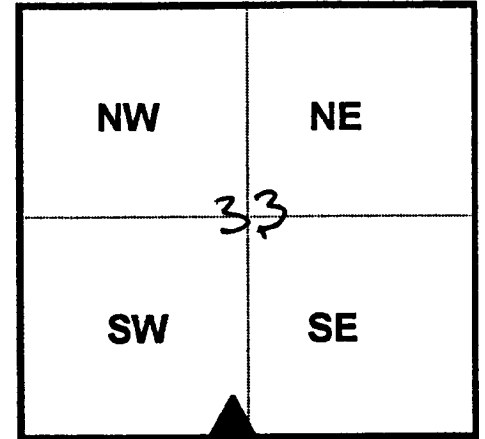
**Winnebago County, IL
GPS PROJECT 2000**

Station Name WIN04-1N-03.1W A Station No. 97A

Section 33, Town 26 North, Range 11 East / West

Town of Winnebago, County Winnebago, State Illinois

Observer C. Triebel; Date of observation 17 Nov. 2000



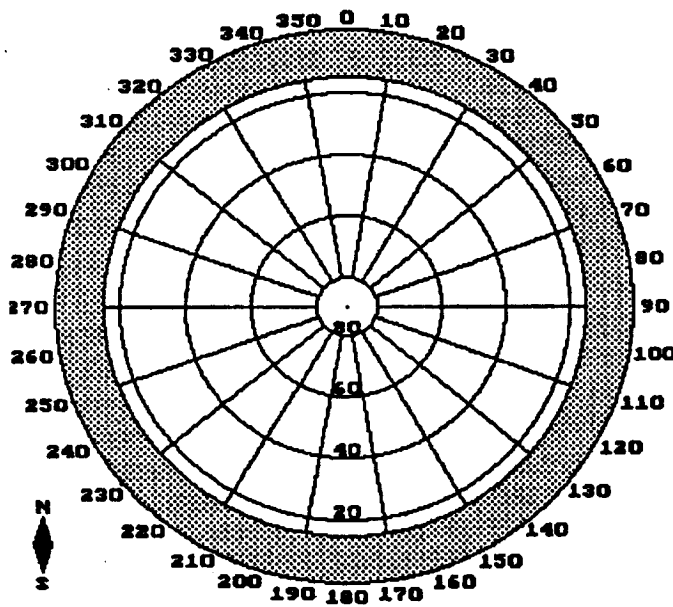
Order of Control 1ST -Meters -Feet Zone: IL WEST

County Coordinates: N: 614924.497 LAT: 42 12 06.67577 N

H. Datum: NAD 83/91 E: 777121.582 LON: 89 13 58.11399 W

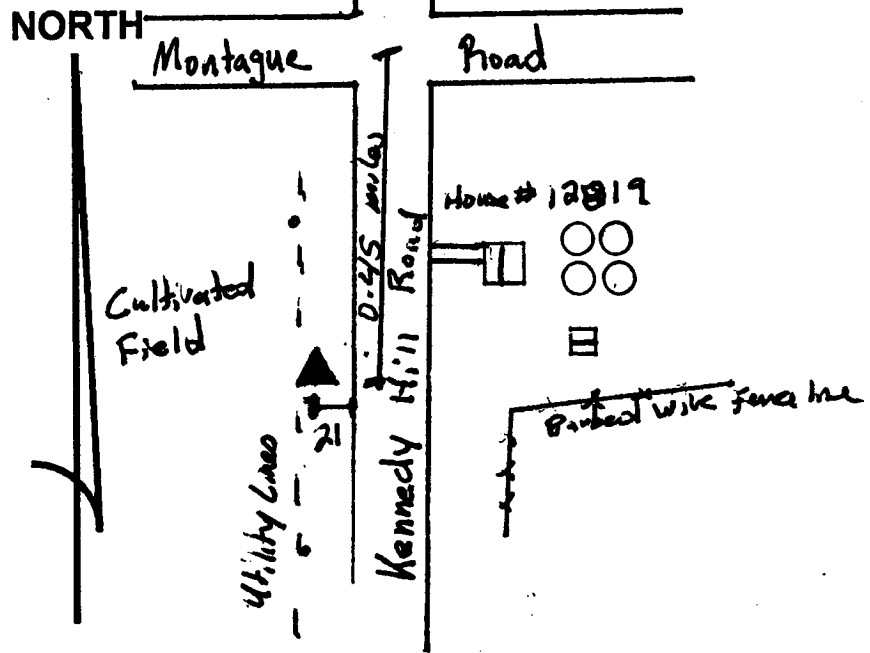
V. Datum: NAVD 88 ELEV: 259.760 ELLIP 226.600 GH '99 -33.16

Sky Plot



Clear

Sketch



Not To Scale

Quad. Map _____
Photo No. _____

DESCRIPTION: Station is a stainless steel rod in PVC Pipe. Station is 0.45 miles South of Montague Road, 21 feet West of the West EAP of Kennedy Hill Road, 180 feet South of Private Entrance 12819 and 1 foot East of an orange carsonite witness post.