

**Winnebago County, IL
GPS PROJECT 2000**

Station Name WIN 16 BN 4.4W Station No. 89

Section 31, Town 28 North, Range 11 East West

Town of Harrison, County Winnebago, State Illinois

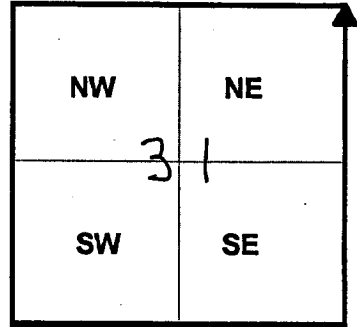
Observer ELindaas; Date of observation 10/13/00

Order of Control 1ST -Meters - Feet Zone: IL WEST

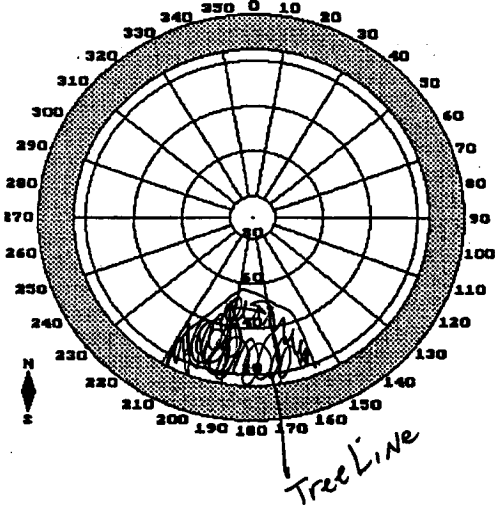
County Coordinates: N: 635884.159 LAT: 42 23 26.85085 N

H. Datum: NAD 83/91 E: 774453.077 LON: 89 15 44.72169 W

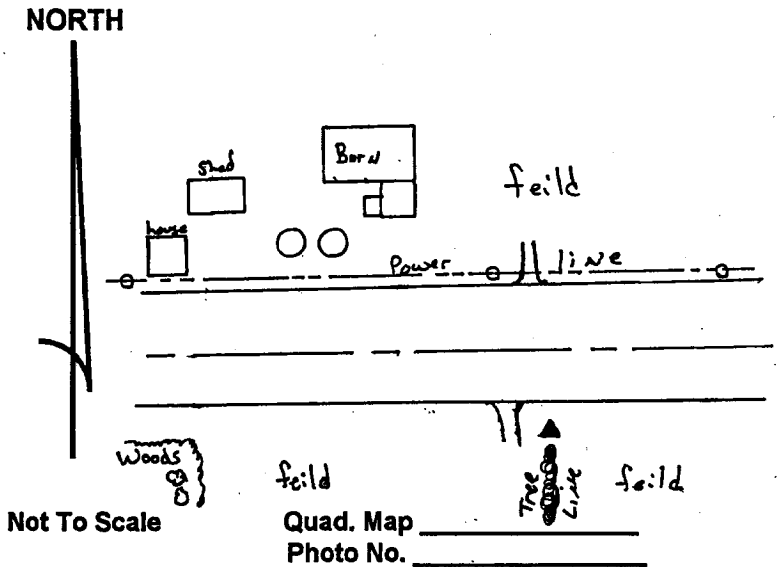
V. Datum: NAVD 88 ELEV: 234.960 ELLIP 201.490 GH '99 -33.47



Sky Plot



Sketch



DESCRIPTION: Al Cap & steel Rod located 0.50 mile East of Moete Rd & Cambell Rd int;
0.1 mile East of house # 11 595; 23 feet South of South edge of bit;
2.4' North of orange witness post. Mon at ground level.