

**Winnebago County, IL
GPS PROJECT 2000**

Station Name WINN. 3N. 01.7W A Station No. 84 A

Section 22, Town 26 North, Range 11 East / West

Town of Winnebago, County Winnebago, State Illinois

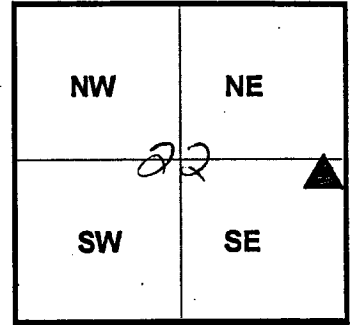
Observer C. Sandsnes; Date of observation 22 Oct. 2000

Order of Control 1ST -Meters - Feet Zone: IL WEST
620006.805

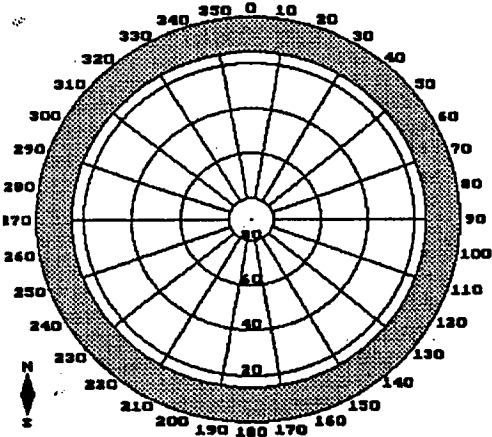
County Coordinates: N: 779461.788 LAT: 42 14 50.53554 N

H. Datum: NAD 83/91 E: 267.670 LON: 89 12 13.61136 W

V. Datum: NAVD 88 ELEV: 234.440 GH '99 -33.23

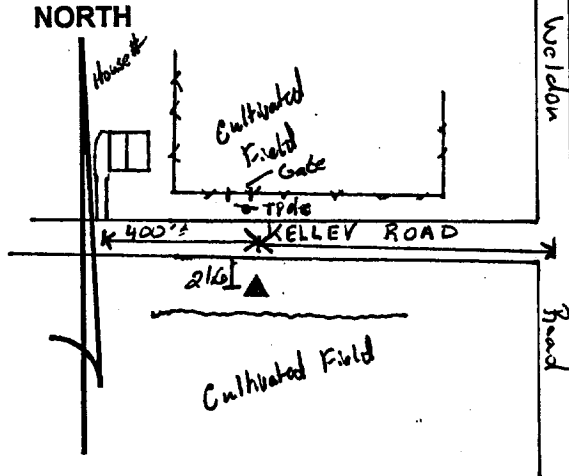


Sky Plot



Clear

Sketch



Not To Scale

Quad. Map _____
Photo No. _____

DESCRIPTION: Station is a stainless steel rod in Access cover. Station is
0.6 miles west of Weldon Road, 1000 feet East of P.S. 8642,
21.6 feet South of the South End of Kelley Road, and 1 foot
East of an Orange Corusite business part.