

**Winnebago County, IL
GPS PROJECT 2000**

Station Name WIN/14.8N-01.0E Station No. 80A

Section 20, Town 45 North, Range 1 East West

Town of Owen, County Winnebago, State Illinois

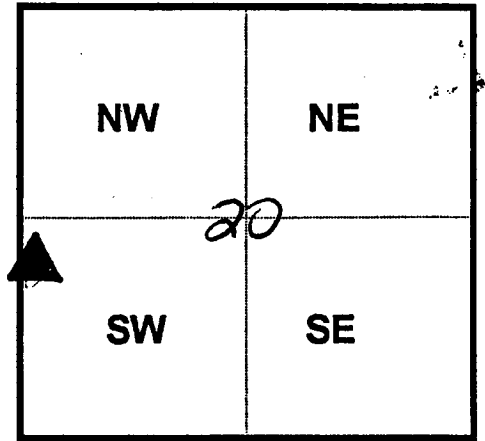
Observer C. Triself; Date of observation 14-Nov-2000

Order of Control 1ST -Meters -Feet Zone: IL WEST

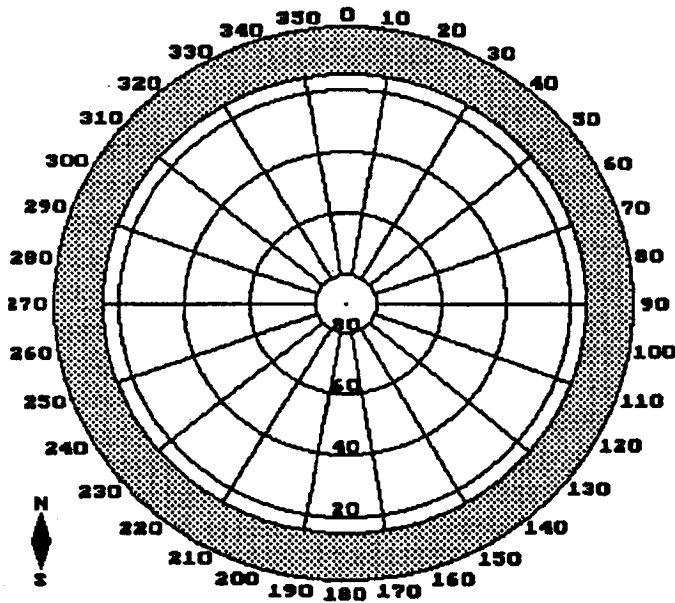
County Coordinates: N: 632345.438 LAT: 42 21 28.95345 N

H. Datum: NAD 83/91 E: 783275.440 LON: 89 09 20.88042 W

V. Datum: NAVD 88 ELEV: 261.140 ELLIP 227.690 GH '99 -33.45

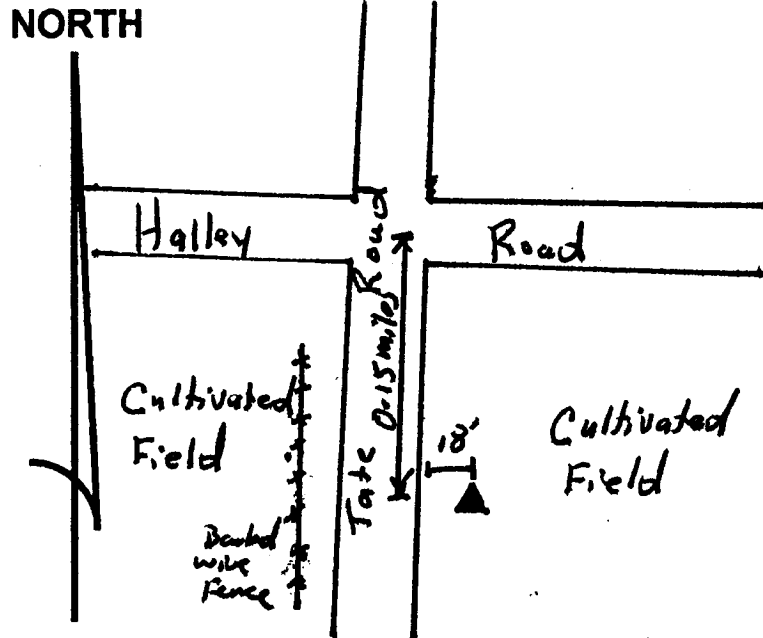


Sky Plot



Clear

Sketch



Not To Scale

Quad. Map _____
Photo No. _____

DESCRIPTION: Station is a stainless steel rod in PVC Pipe. Station is 18 feet East of the East EOP of Tate Road, 0.15 mi from South of Halley Road and 1 foot West of an orange concrete witness post.