

Winnebago County, IL
GPS PROJECT 2000

Station Name WIN 17.8N-01.5W A Station No. 78A

Section 15, Town 28 North, -Range 11 East West

Town of Harrison, County Winnebago, State Illinois

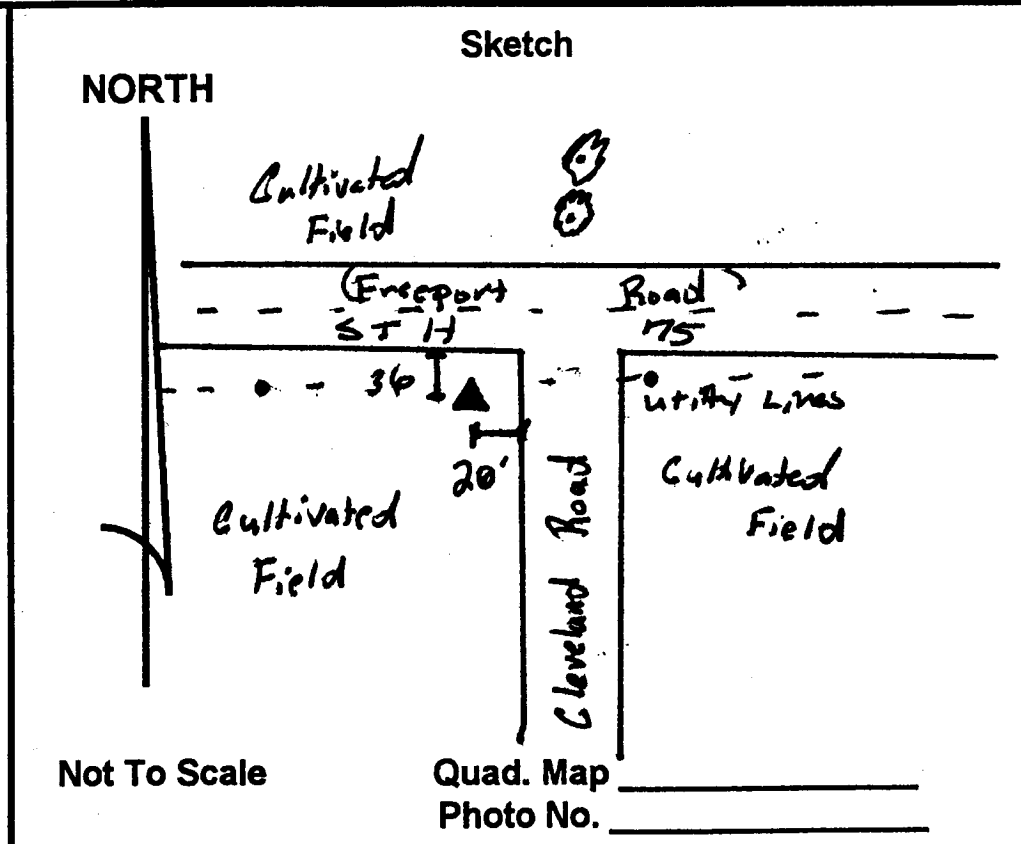
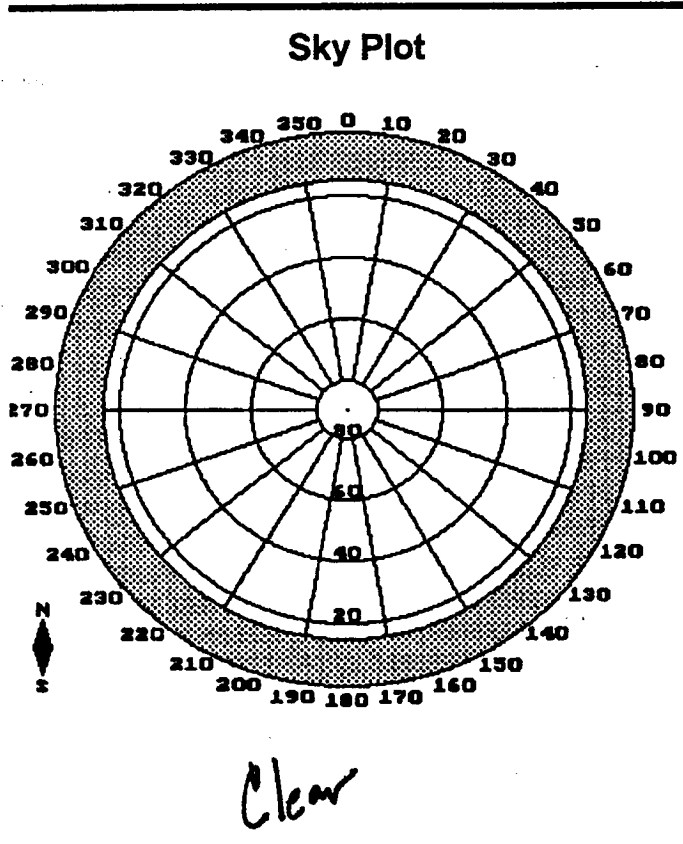
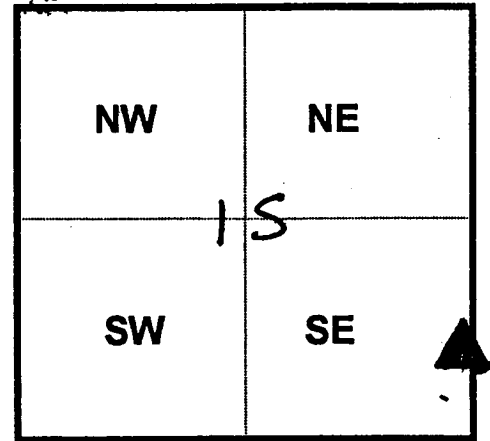
Observer C. Triebloff; Date of observation 14- November 2000

Order of Control 1ST -Meters - Feet Zone: IL WEST

County Coordinates: N: 639635.055 LAT: 42 25 26.71287 N

H. Datum: NAD 83/91 E: 779201.754 LON: 89 12 15.26730 W

V. Datum: NAVD 88 ELEV: 223.260 ELLIP 189.750 GH '99 -33.51



DESCRIPTION: Station is a stakeless steel rod in PVC Pipe. Station is 36 feet south of south EOP of STH 175, 20 feet west of the West EOP of Cleveland Road, and 1 foot East of an orange carborundum witness post.