

**Winnebago County, IL
GPS PROJECT 2000**

Station Name WIN036N-03.0E Station No. 0070

Section 15, Town 43 North-Range 1 (East) West

Town of Rockford, County Winnebago, State Illinois

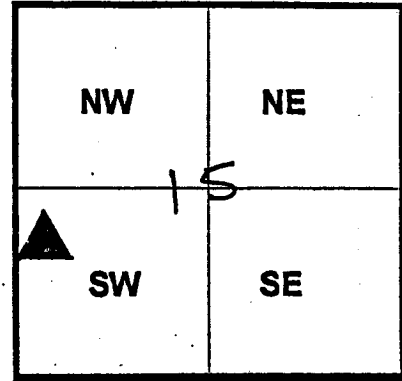
Observer C. Trueloff; Date of observation 24 October 2000

Order of Control 1ST -Meters - Feet Zone: IL WEST

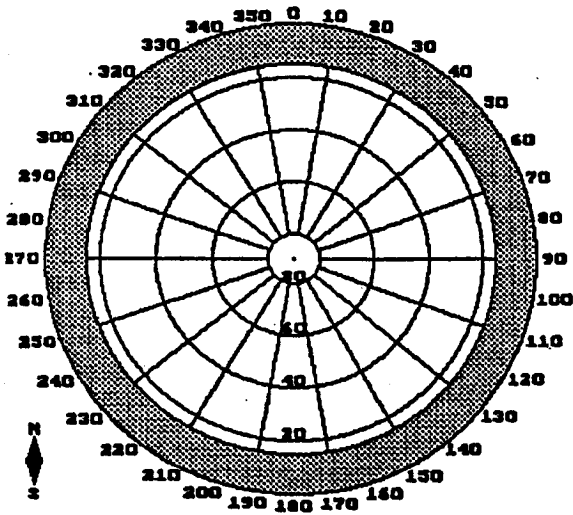
County Coordinates: N: 614941.292 LAT: 42 12 03.51943 N

H. Datum: NAD 83/91 E: 786927.113 LON: 89 06 50.72794 W

V. Datum: NAVD 88 ELEV: 211.790 ELLIP: 178.590 GH '99 -33.20



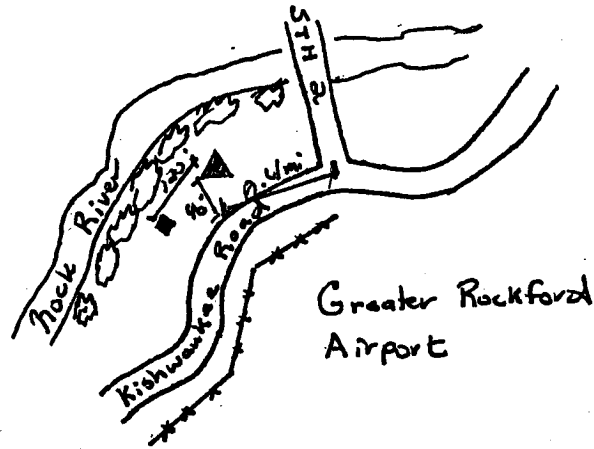
Sky Plot



Clear

Sketch

NORTH



Not To Scale

Quad. Map _____
Photo No. _____

DESCRIPTION: The station is a stainless steel rod in PVC Pipe. Station is
0.4 miles west of STH 2, 46 feet Northwest of the EOP of Kishwaukee
Road, 120⁺ feet Northeast of Telephone "SPL"