

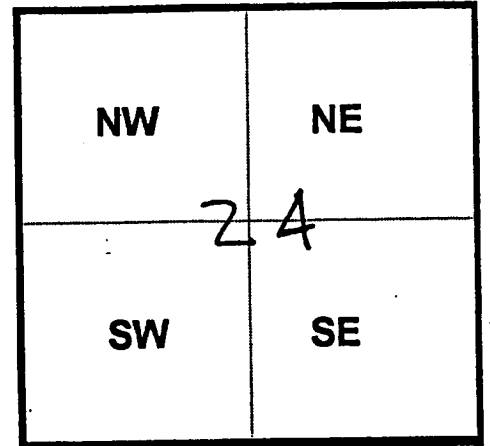
Winnebago County, IL
GPS PROJECT 2000

Station Name WIN08.6N-11.9E Station No. 6A

Section 24, Town 44 North, Range 02 East West

Town of Rockford, County Winnebago, State Illinois

Observer C. Trieloff; Date of observation 22 Nov. 2003



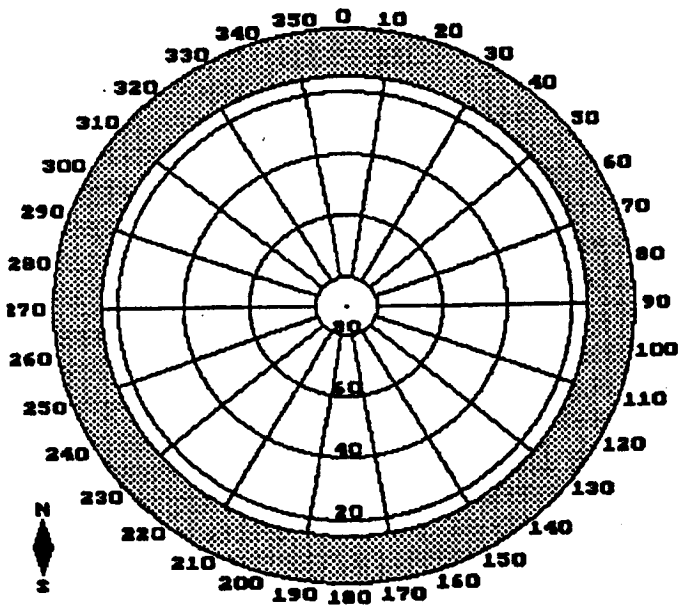
Order of Control 1ST -Meters -Feet Zone: IL WEST

County Coordinates: N: 623357.887 LAT: 42 16 29.87249 N

H. Datum: NAD 83/91 E: 801633.469 LON: 88 56 04.48772 W

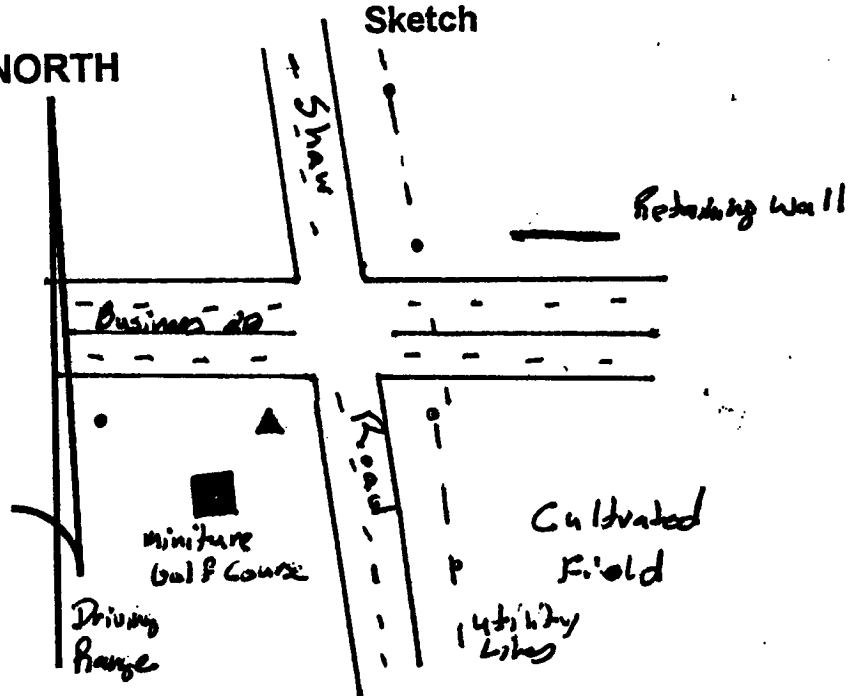
V. Datum: NAVD 88 ELEV: 240.470 ELLIP 207.080 GH '99 -33.39

Sky Plot



Clear

NORTH



Not To Scale

Quad. Map _____
Photo No. _____

DESCRIPTION: Station is a stainless steel rod in PVC pipe. Station is 45 feet south of the E of East Bound SH 20 (Business), 57 feet West of the E of Shaw Road and 1 foot North of an orange carsonite witness post.