

**Winnebago County, IL
GPS PROJECT 2000**

Station Name WIN 05.1N-01.1E A Station No. 68 A

Section 8, Town 43 North, -Range 1 East West

Town of Rockford, County Winnebago, State Illinois

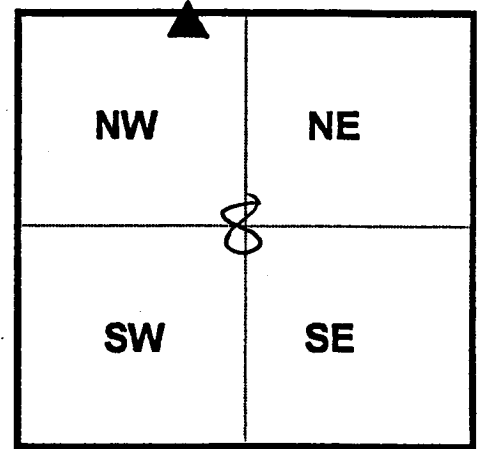
Observer C. Sandnes; Date of observation 25 Oct. 2000

Order of Control 1ST -Meters -Feet Zone: IL WEST

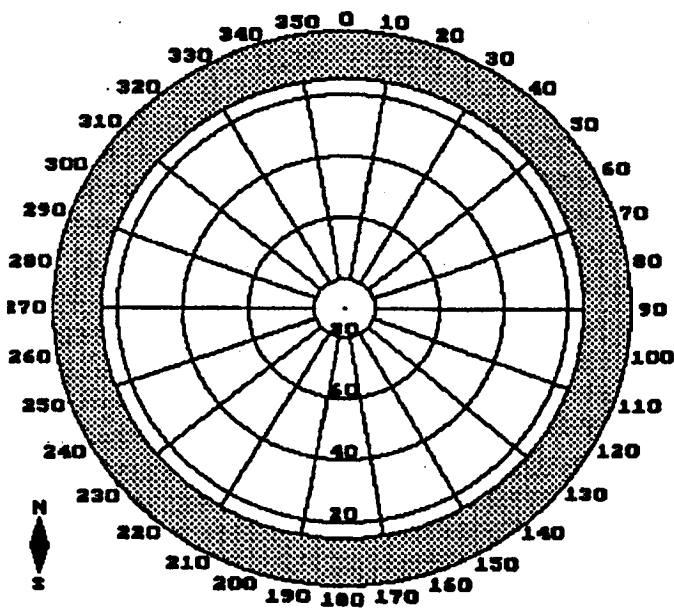
County Coordinates: N: 617346.377 LAT: 42 13 22.56528 N

H. Datum: NAD 83/91 E: 784118.376 LON: 89 08 51.89295 W

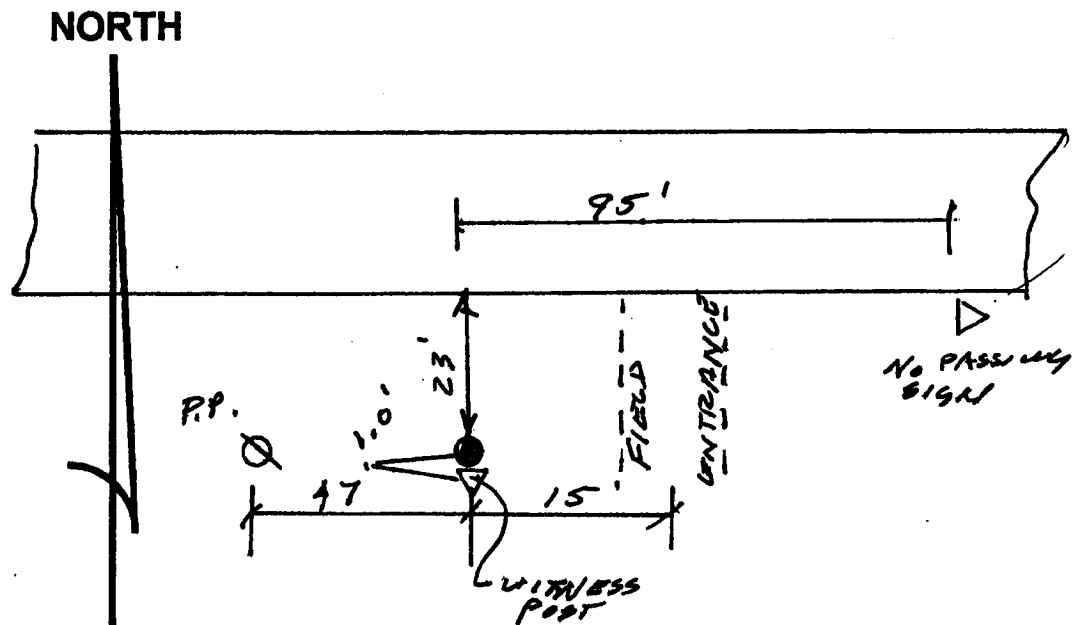
V. Datum: NAVD 88 ELEV: 247.880 ELLIP 214.660 GH '99 -33.22



Sky Plot



Sketch



Not To Scale

Quad. Map _____
Photo No. _____

DESCRIPTION: Station is a stainless steel rod in PVC Pipe. Station is 23 feet South of the South EOP of Simpson Road, 15 feet west of the Center of a Field Entrance, 47 feet East of a power pole and 1 foot North of a witness post.