

**Winnebago County, IL
GPS PROJECT 2000**

Station Name WIN 11.7N-11.9E A Station No. 5A

Section 1, Town 44 North, -Range 2 (East / West)

Town of Rockford, County Winnebago, State Illinois

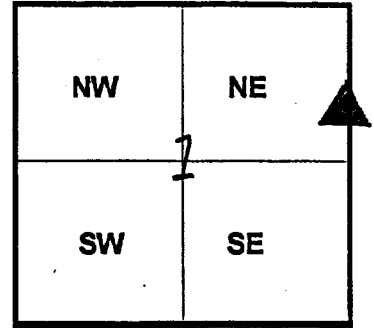
Observer C. Sandnes; Date of observation 19 October 2000

Order of Control 1ST -Meters -Feet Zone: IL WEST

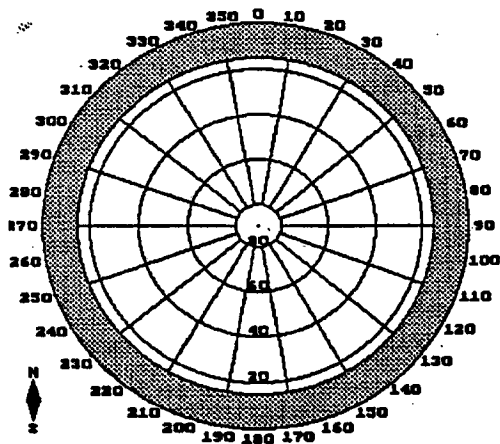
County Coordinates: N: 628605.600 LAT: 42 19 20.17732 N

H. Datum: NAD 83/91 E: 801079.698 LON: 88 56 25.35155 W

V. Datum: NAVD 88 ELEV: 273.390 ELLIP 239.950 GH '99 -33.44



Sky Plot



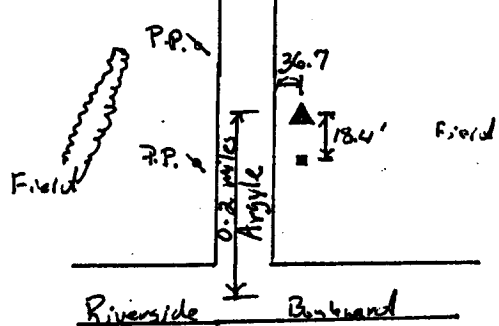
Clear

NORTH



Not To Scale

Sketch



Quad. Map _____
Photo No. _____

DESCRIPTION: Station is a stainless steel rod in Access cover. Station is 0.2 miles North of Riverside Boulevard, 36.7 feet East of the East End of Argyle Road, 18.4 feet North of the Top Center of a Fire Hydrant and 1 foot West of an orange concrete witness post.