

**Winnebago County, IL
GPS PROJECT 2000**

Station Name WIN 4.5N 5.2EA Station No. 45a

Section 12, Town 43 North, -Range 1 (East) West

Town of Rockford, County Winnebago, State Illinois

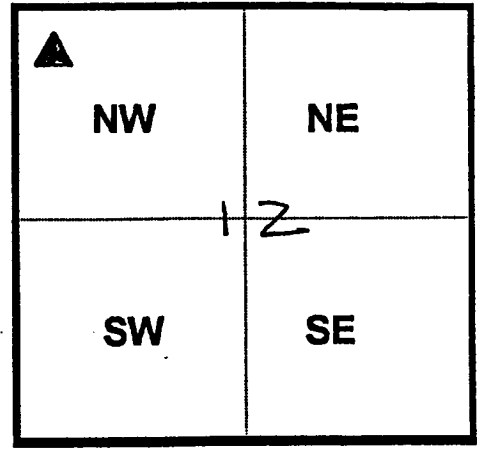
Observer C. Sandnes; Date of observation 24 Oct. 2000

Order of Control 1ST -Meters - Feet Zone: IL WEST

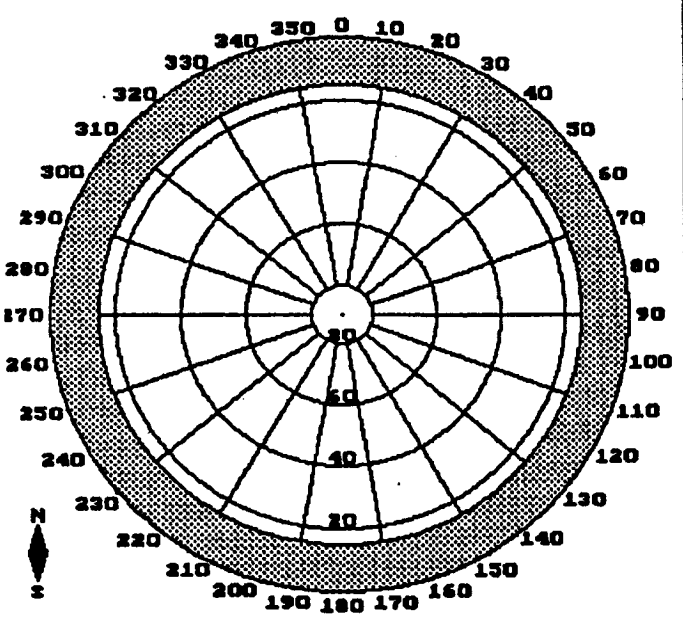
County Coordinates: N: 616548.809 LAT: 42 12 54.41013 N

H. Datum: NAD 83/91 E: 789883.062 LON: 89 04 41.00180 W

V. Datum: NAVD 88 ELEV: 222.190 ELLIP 188.950 GH '99 -33.24



Sky Plot



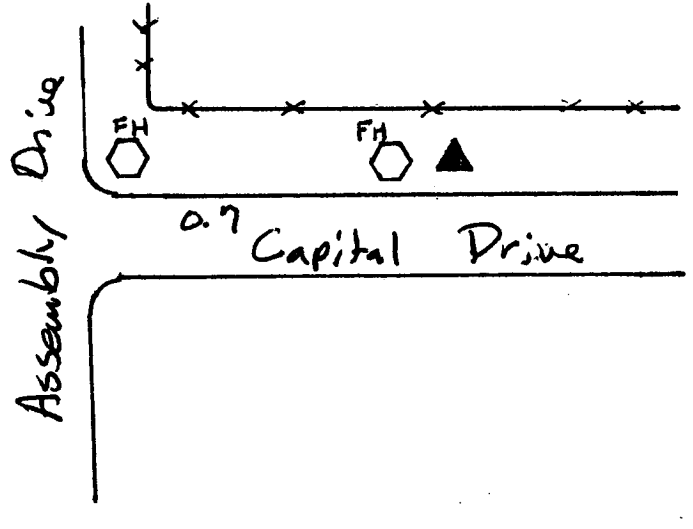
Clear

NORTH



Not To Scale

Sketch



Quad. Map _____
Photo No. _____

DESCRIPTION: All cap & Steel Rod located 17 ft North of B.O.C on -
20 ft East of yellow fire hydrant; 45' South of level 1/2 in
1' South of witness post.

ib fastwa