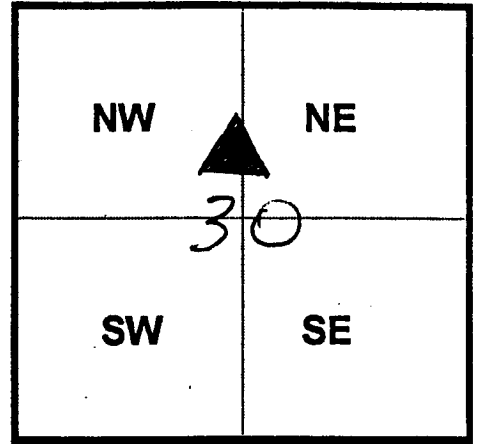


**Winnebago County, IL
GPS PROJECT 2000**

Station Name WIN 13.6N-06.4E A Station No. 41A
 Section 30, Town 45 North, -Range 2 (East) West
 Town of Harlem, County Winnebago, State Illinois
 Observer G. Sandgren; Date of observation 10/27/2000



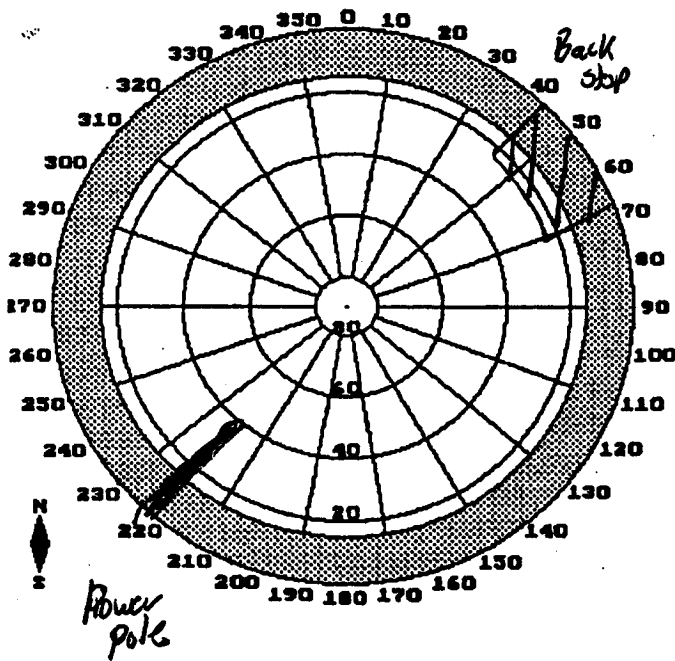
Order of Control 1ST -Meters -Feet Zone: IL WEST

County Coordinates: N: 631498.441 LAT: 42 20 57.90532 N

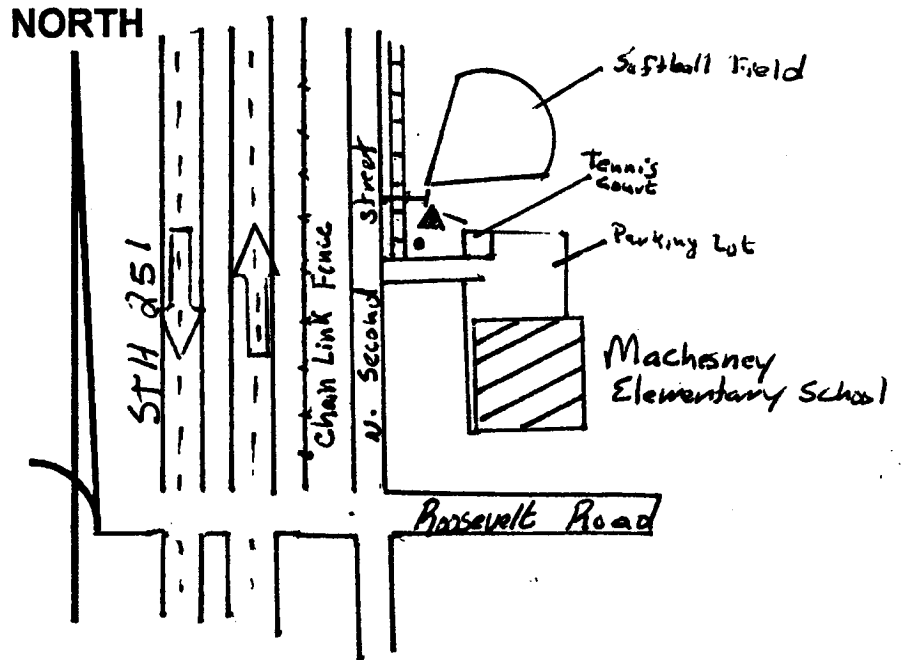
H. Datum: NAD 83/91 E: 792150.865 LON: 89 02 53.58120 W

V. Datum: NAVD 88 ELEV: 223.330 ELLIP 189.870 GH '99 -33.46

Sky Plot



Sketch



Not To Scale

Quad. Map _____
Photo No. _____

DESCRIPTION: Station is a stainless steel rod in PVC Pipe. Station is 0.2 miles north North of Roosevelt Road, 65 feet East of the East EOC of N. Second Road, 19.5 feet East of East EOC of Sidewalk, 31.5 feet Northwest of Northwest Corner Tennis and Basketball court Pavement, 46 feet Northeast of utility pole, 23.30 2X11 65A," and 2.3 west of an orange carson's wire post. Station is directly behind the Plate of Softball Field.