

**Winnebago County, IL
GPS PROJECT 2000**

Station Name WIN 17.1N-05.9E A Station No. 39A

Section #12, Town 45 North, -Range 1 East / West

Town of Owen, County Winnebago, State Illinois

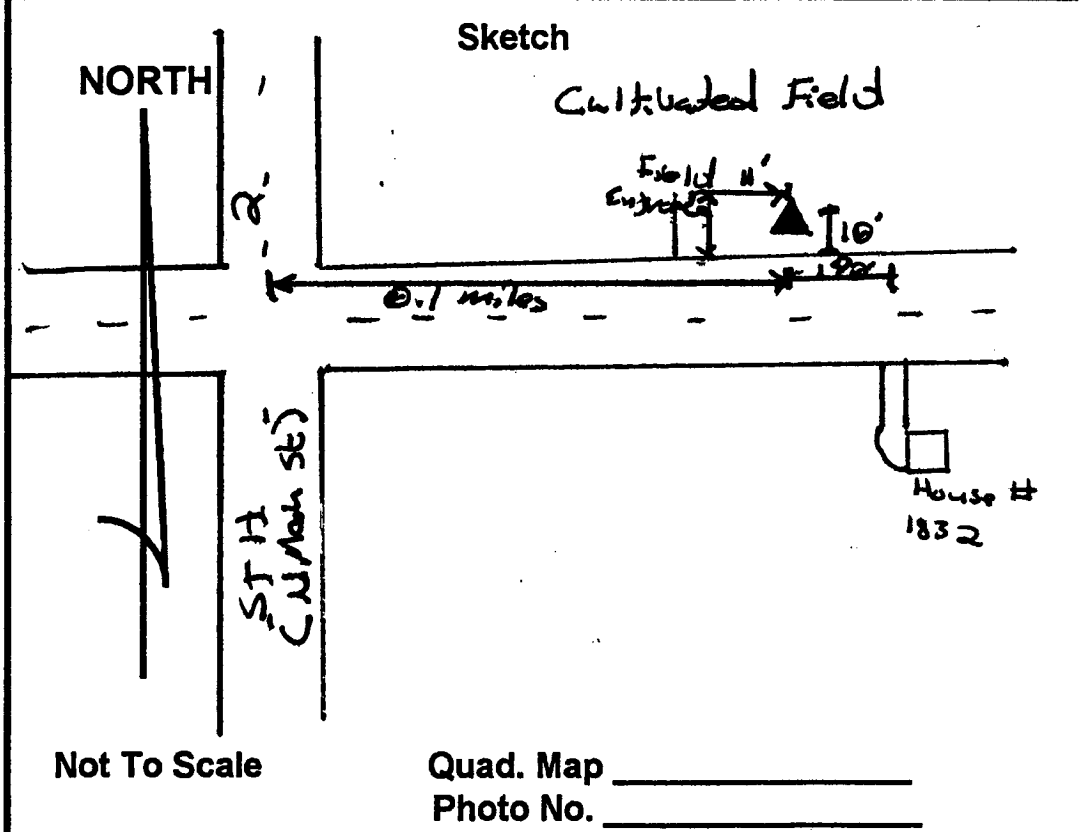
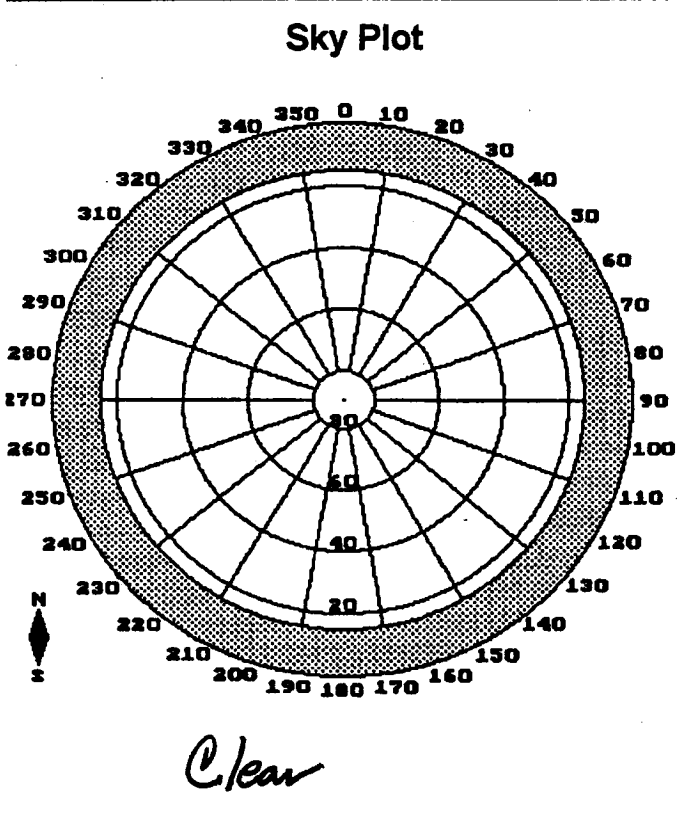
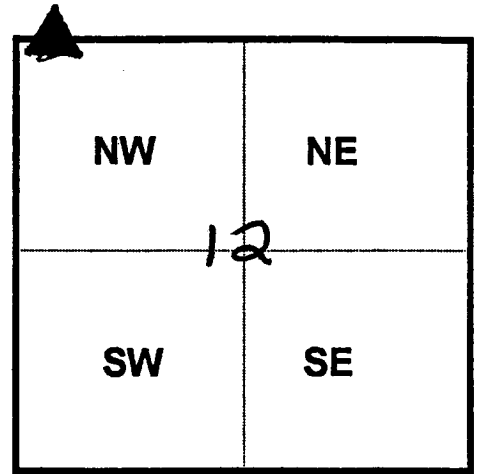
Observer C. Sandnes; Date of observation 10/27/2000

Order of Control 1ST -Meters -Feet Zone: IL WEST

County Coordinates: N: 636808.349 LAT: 42 23 50.96808 N
E: 789784.641 LON: 89 04 33.97596 W

H. Datum: NAD 83/91 E: 257.020 LON: 223.480 GH '99 -33.54

V. Datum: NAVD 88 ELEV: _____ ELLIP _____



DESCRIPTION: Station is a stamped steel rod in PVC Pipe. Station is 0.1 miles East of STH 2 Road, 180 feet ± West of Private Entrance number 1832, 16 feet North of the North EOP of Glasman Road, and 11 feet East of the Center of a Field Entrance, and one foot South of an orange Cansonde witness post.