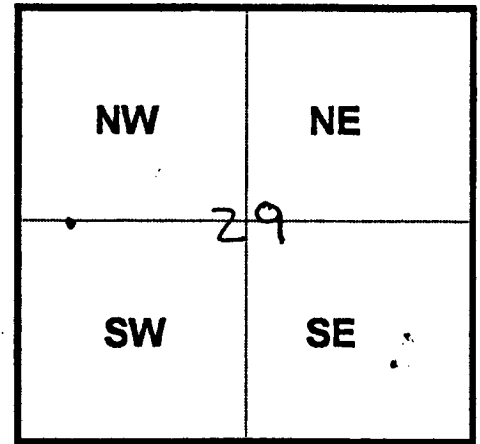
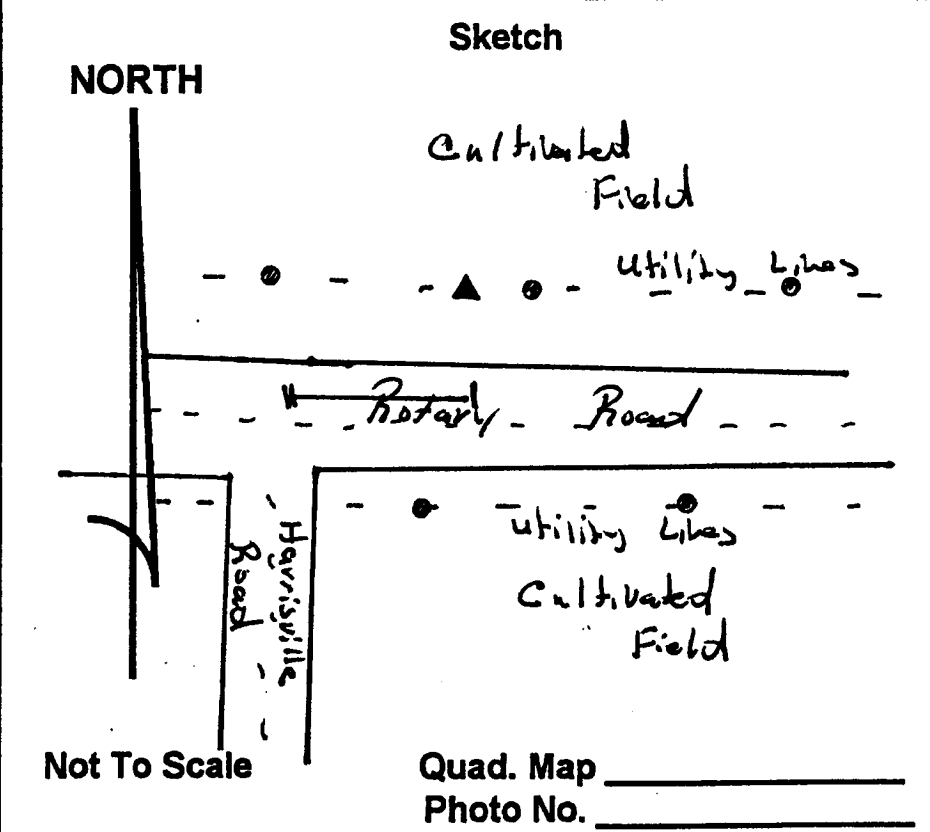
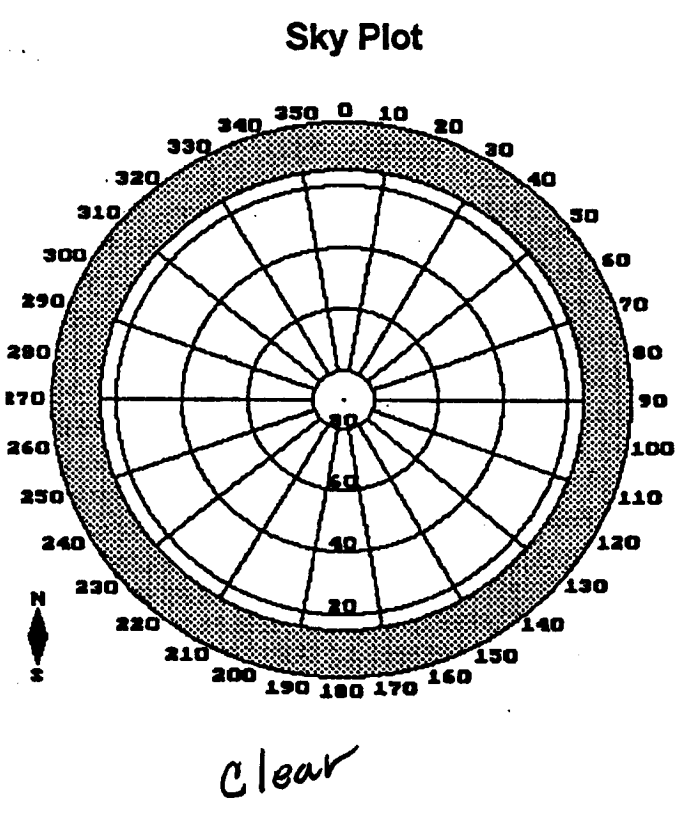


**Winnebago County, IL  
GPS PROJECT 2000**

Station Name WIN 1.6N-07.7E Station No. 27A  
 Section 29, Town 43 North, -Range 2 East West  
 Town of SE Rockford, County Winnebago, State Illinois  
 Observer E. Lindas; Date of observation 3 November 2000  
 Order of Control 1<sup>ST</sup>  -Meters  -Feet Zone: IL WEST



County Coordinates: N: 611936.538 LAT: 42 10 23.32080 N  
 H. Datum: NAD 83/91 E: 793731.845 LON: 89 01 55.89618 W  
 V. Datum: NAVD 88 ELEV: 252.990 ELLIP 219.800 GH '99 -33.19



DESCRIPTION: Station is 170 feet East of the Ext. E of Harrisville Road, 25 feet North of the North EOP of Rotary Road, & 1 foot South of an orange concrete witness post.