

Winnebago County, IL  
GPS PROJECT 2000

Station Name WIN 21.2N-9.6E Station No. 19A

Section 15, Town 46 North, -Range 2 (East ~~West~~)

Town of BOSCOE, County Winnebago, State Illinois

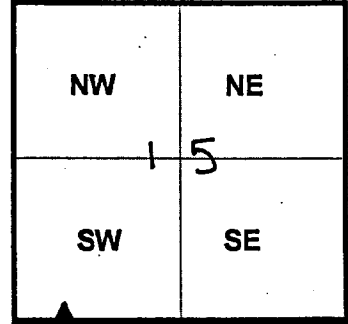
Observer E. Lindas; Date of observation 10-12-2000

Order of Control 1<sup>ST</sup>  -Meters  - Feet Zone: IL WEST

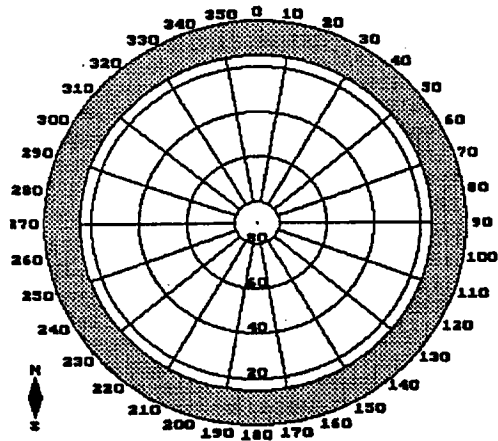
County Coordinates: N: 643472.129 LAT: 42 27 24.01276 N

H. Datum: NAD 83/91 E: 796475.530 LON: 88 59 37.43592 W

V. Datum: NAVD 88 ELEV: 242.770 ELLIP 209.140 GH '99 -33.63

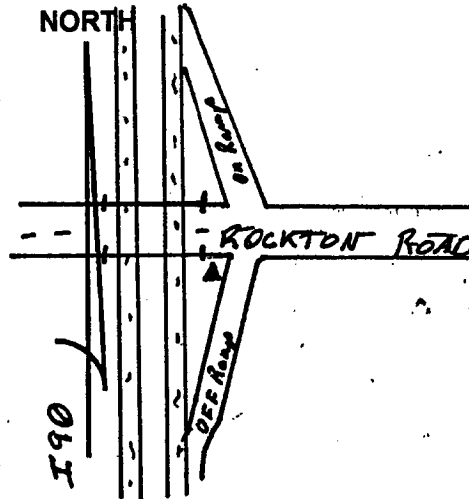


Sky Plot



Clear

Sketch



Not To Scale

Quad. Map \_\_\_\_\_  
Photo No. \_\_\_\_\_

DESCRIPTION: Station is a steel rod in PVC pipe. Station is 48 feet south of the South EOP of Rockton Road, 33 feet west of the West EOP of the exit Ramp to North Bound Interstate 90, and 1 foot East of an Orange Carcrite witness post.