

**Winnebago County, IL
GPS PROJECT 2000**

Station Name WIN 03.8N-11.4W A Station No. 127A

Section 31, Town 26 North, -Range 10 East / West

Town of Seward, County Winnebago, State Illinois

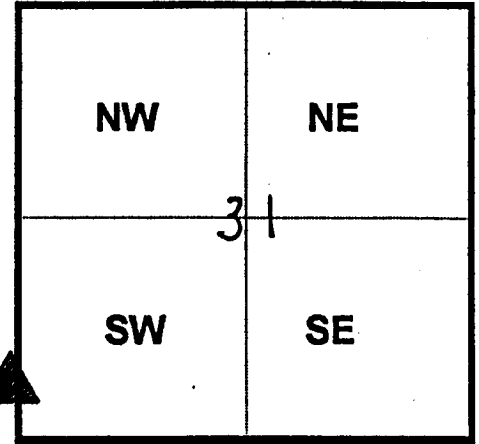
Observer C. Trueloff; Date of observation 16 Nov. 2000

Order of Control 1ST -Meters - Feet Zone: IL WEST

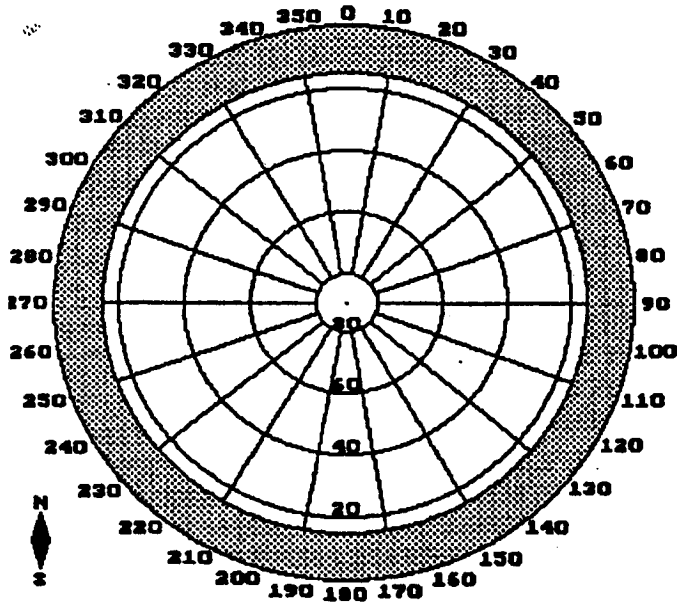
County Coordinates: N: 615212.641 LAT: 42 12 20.38883 N

H. Datum: NAD 83/91 E: 763610.239 LON: 89 23 46.93032 W

V. Datum: NAVD 88 ELEV: 267.120 ELLIP 235.050 GH '99 -32.07



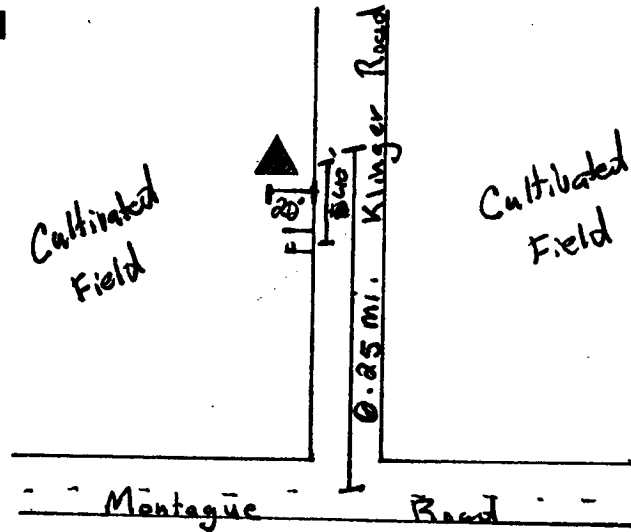
Sky Plot



NORTH



Sketch



Not To Scale

Quad. Map _____
Photo No. _____

DESCRIPTION: Station is a stainless steel rod in PVC Pipe. Station is 0.25 miles North of Montague Road, 20 feet West of the West EOP of Klinger Road, 40 feet North of the Center of a Field Entrance and 1 foot East of an Orange carsonite witness post.