

**Winnebago County, IL  
GPS PROJECT 2000**

Station Name WIN 7.8N-11.4W A Station No. 126A

Section 7, Town 26 North, -Range 10 East / West

Town of Seward, County Winnebago, State Illinois

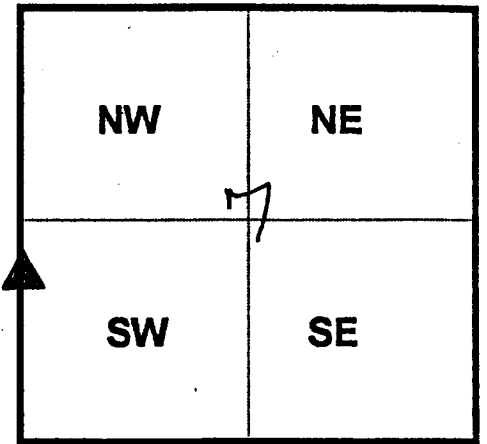
Observer C. Trueloff; Date of observation 16 Nov. 2000

Order of Control 1<sup>ST</sup>  -Meters  -Feet Zone: IL WEST

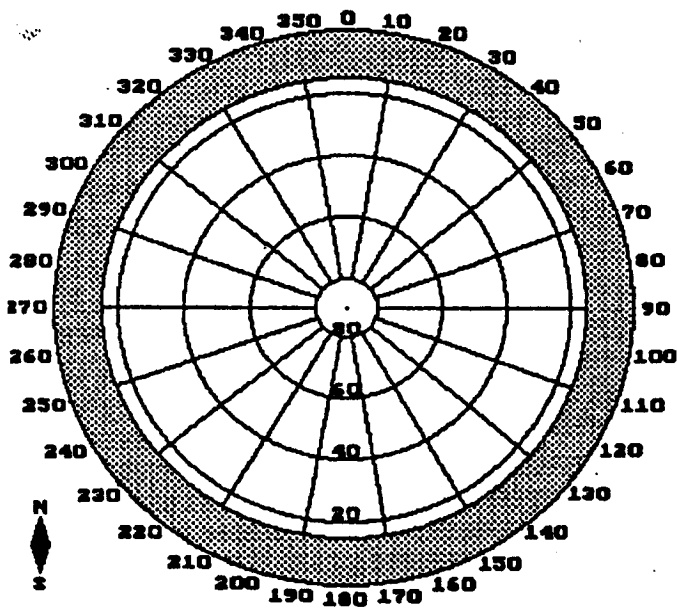
County Coordinates: N: 621761.482 LAT: 42 15 52.66209 N

H. Datum: NAD 83/91 E: 763494.130 LON: 89 23 49.41401 W

V. Datum: NAVD 88 ELEV: 258.760 ELLIP 225.570 GH '99 -33.19



Sky Plot



Clear

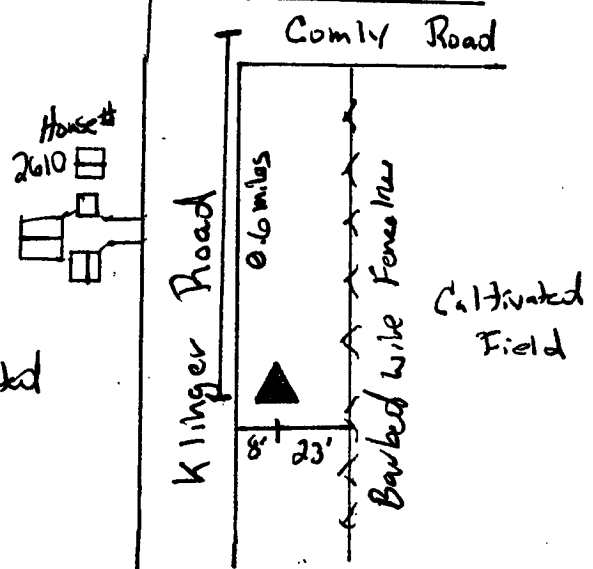
NORTH



Cultivated Field

Not To Scale

Sketch



Quad. Map \_\_\_\_\_  
Photo No. \_\_\_\_\_

DESCRIPTION: Station is a stainless steel rod in PVC pipe. Station is 0.6 miles south of Comly Road, 8 feet east of the East EOP of Klinger Road, 23 feet west of a Barbed wire fence line, and 1 foot west of an orange carsonite witness post.