

Station No. \_\_\_\_\_

**Winnebago County, IL  
GPS PROJECT 2000**

Station Name WIN 12.7N-11.4W A Station No. 124 A

Section 31, Town 27 North, Range 10 East / West

Town of Pecotia, County Winnebago, State Illinois

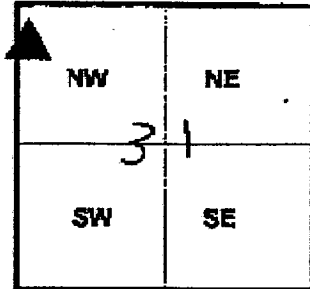
Observer C. Tridoff; Date of observation Nov. 17, 2000

Order of Control 1<sup>ST</sup>  -Meters  -Feet Zone: IL WEST


County Coordinates: N: 625701.620 LAT: 42 18 00.37200 N

H. Datum: NAD 83/91 E: 763438.458 LON: 89 23 50.28988 W

V. Datum: NAVD 88 ELEV. 234.580 ELLIP 201.310 GH '99 -33.27

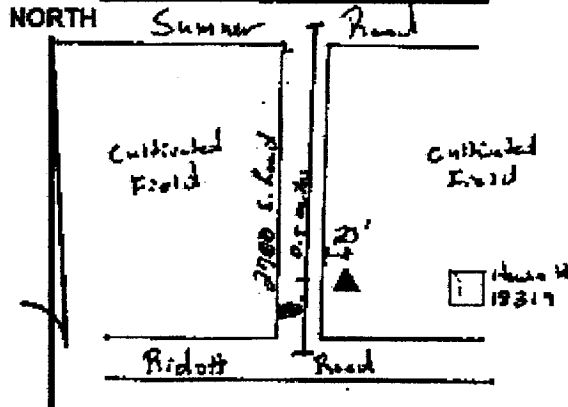


Sky Plot



Clear

Sketch



Not To Scale

Quad. Map \_\_\_\_\_

Photo No. \_\_\_\_\_

DESCRIPTION: Station is a stainless steel rod in 20c box. Station is 0.5 miles south of Summer Road 23 feet east of the corner of 2700 S. Road, 120± feet north of Ridott Road and 11.3 feet west of an orange concrete driveway post.