

**Winnebago County, IL
GPS PROJECT 2000**

Station Name WIN 12.4N-07.6W A Station No. 111A

Section 23, Town 27 North, Range 10 East West

Town of Pecatonica, County Winnebago, State Illinois

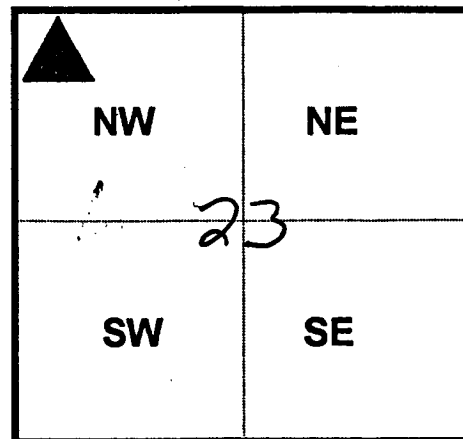
Observer C. Trieloff; Date of observation 16 November 2000

Order of Control 1ST -Meters - Feet Zone: IL WEST

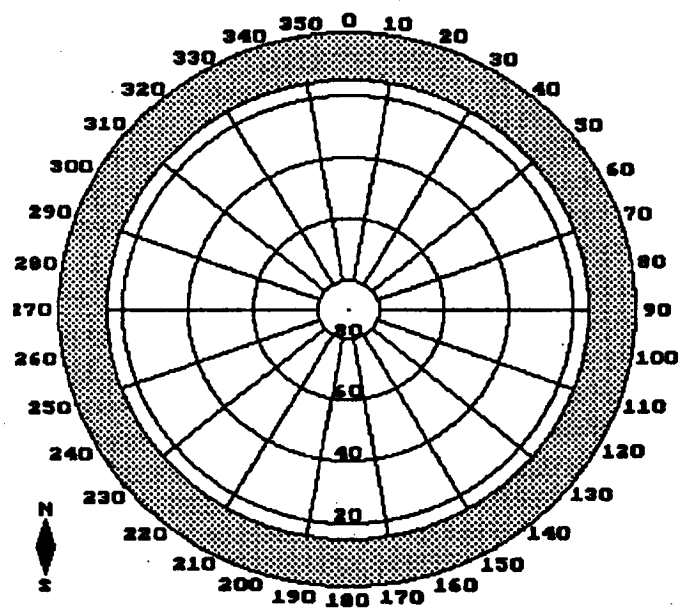
County Coordinates: N: 629064.199 LAT: 42 19 47.35319 N

H. Datum: NAD 83/91 E: 769909.301 LON: 89 19 06.33970 W

V. Datum: NAVD 88 ELEV: 230.980 ELLIP 197.640 GH '99 -33.34



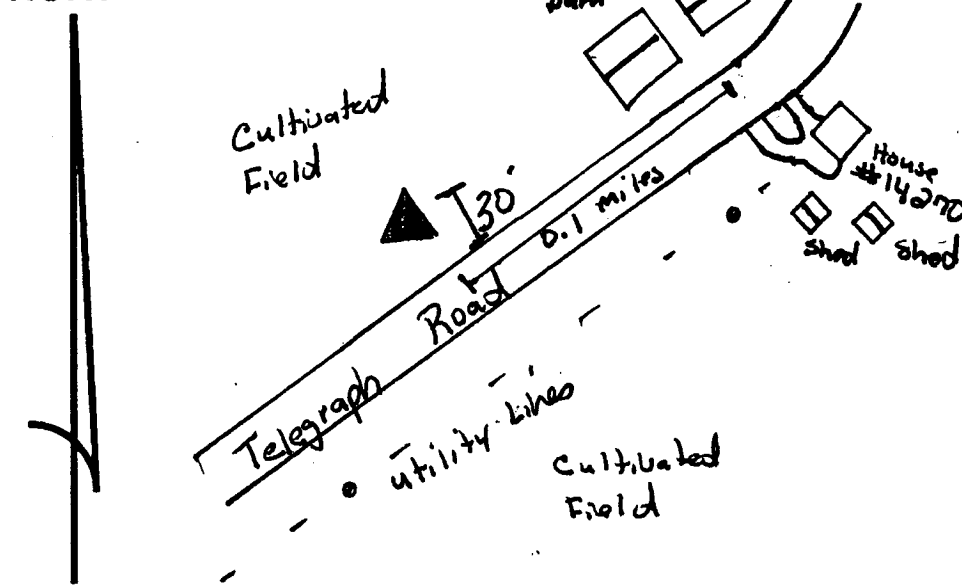
Sky Plot



Clear

Sketch

NORTH



Not To Scale

Quad. Map _____
Photo No. _____

DESCRIPTION: Station is a stainless steel rod in PVC Pipe. Station is 0.1
miles Southwest of the Southern most Entrance to House number 14270, 30 feet
Northwest of the North EOP of Telegraph Road and 1 foot Southeast
of an orange carbonate witness post.

Note -- Station is 0.7 miles North and East of Saunders Road.