

**Winnebago County, IL
GPS PROJECT 2000**

Station Name WIN 15.8N-5.4W Station No. 0101

Section 31, Town 28 North, -Range 11 East West

Town of Harrison, County Winnebago, State Illinois

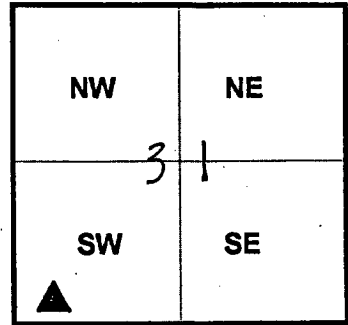
Observer C Trueloff; Date of observation 16 October 2000

Order of Control 1ST -Meters - Feet Zone: IL WEST

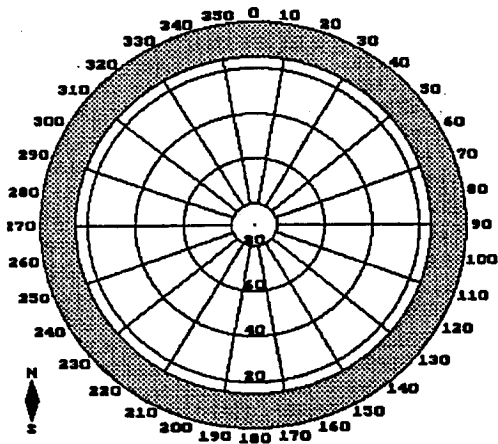
County Coordinates: N: 634361.390 LAT: 42 22 38.01161 N

H. Datum: NAD 83/91 E: 772962.194 LON: 89 16 50.59321 W

V. Datum: NAVD 88 ELEV: 230.800 ELLIP 197.360 GH '99 -33.44

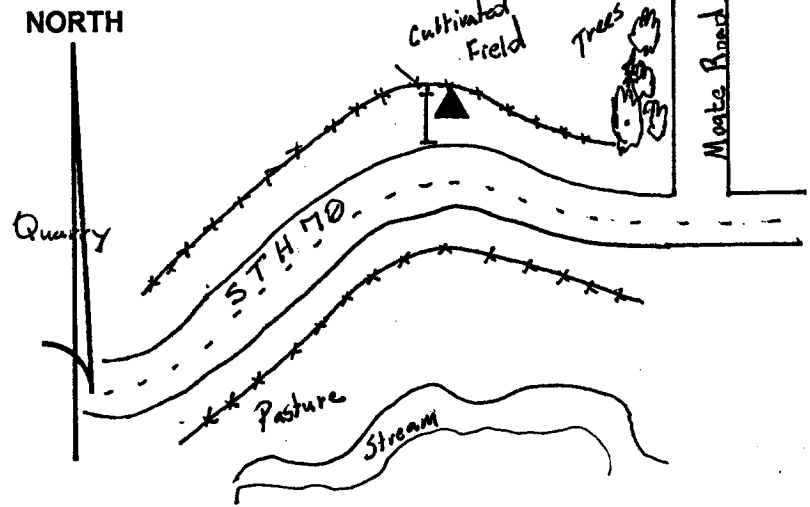


Sky Plot



Clear

Sketch



Not To Scale

Quad. Map _____
Photo No. _____

DESCRIPTION: Station is a stainless steel rod in PVC pipe. Station is 0.4 miles west of Monte Road, 42.2 feet north of the North EOP of STH 70, 1.6 feet south of East/West running fence line and 1 foot south of an orange carbonate witness post.