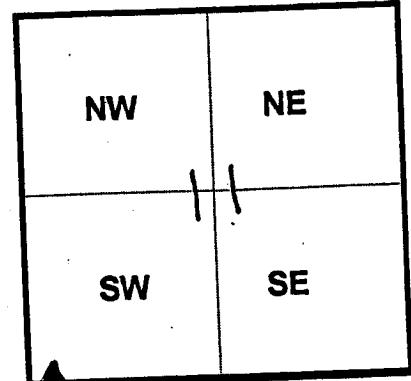


**Winnebago County, IL  
GPS PROJECT 2000**



Station Name WIN 22.2N-10.1E Station No. 10

Section 11, Town 46 North, Range 02 East / West

Town of BOSCOE, County Winnebago, State Illinois

Observer E. Lindsas; Date of observation 10/12/00

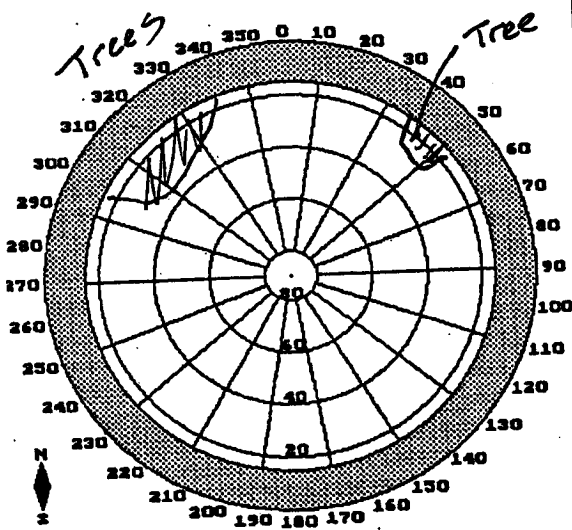
Order of Control 1<sup>ST</sup>  Meters  - Feet Zone: IL WEST

County Coordinates: N: 645163.935 LAT: 42 28 18.29113 N

H. Datum: NAD 83/91 E: 797677.773 LON: 88 58 43.79046 W

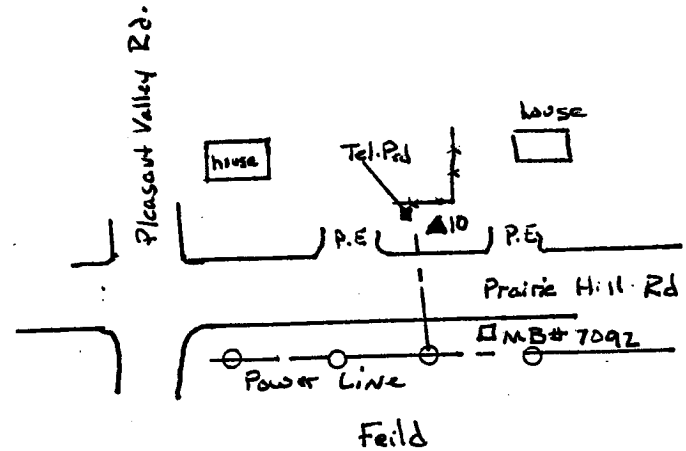
V. Datum: NAVD 88 ELEV: 260.260 ELLIP 226.610 GH '99 -33.65

Sky Plot



Sketch

NORTH



Not To Scale

Quad. Map \_\_\_\_\_  
Photo No. \_\_\_\_\_

DESCRIPTION: Stainless Steel Pin & Al. cap Located 2.0 mil East of Hwy 251/E  
Prairie Hill Rd; 0.10 mile west of P.E # 7092, 10' South of East-West  
fence line, SE of tel. pedestal, 1 ft South of witness post.