

**Winnebago County, IL  
GPS PROJECT 2000**

Station Name WIN 23.8N-12.1E Station No. 1

Section 1, Town 46 North, -Range 02 (East) West

Town of Roscoe, County Winnebago, State Illinois

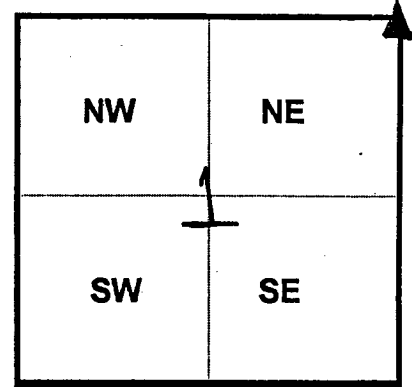
Observer E. Lindas; Date of observation 10/12/00

Order of Control 1<sup>ST</sup>  -Meters  - Feet Zone: IL WEST

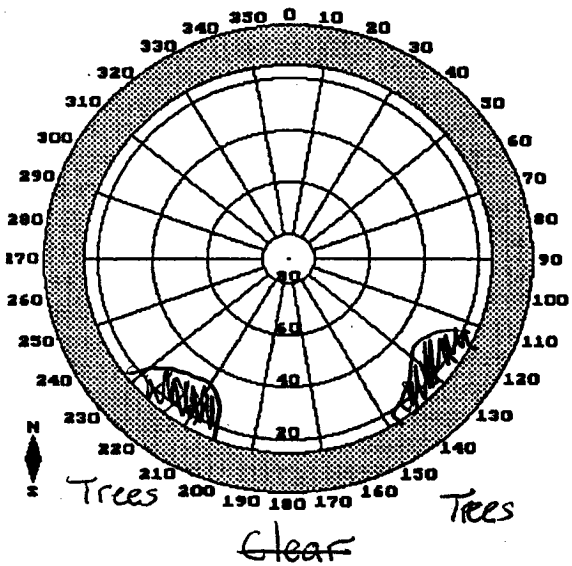
County Coordinates: N: 647807.969 LAT: 42 29 42.52458 N

H. Datum: NAD 83/91 E: 800803.220 LON: 88 56 25.31921 W

V. Datum: NAVD 88 ELEV: 261.560 ELLIP 227.880 GH '99 -33.68



Sky Plot

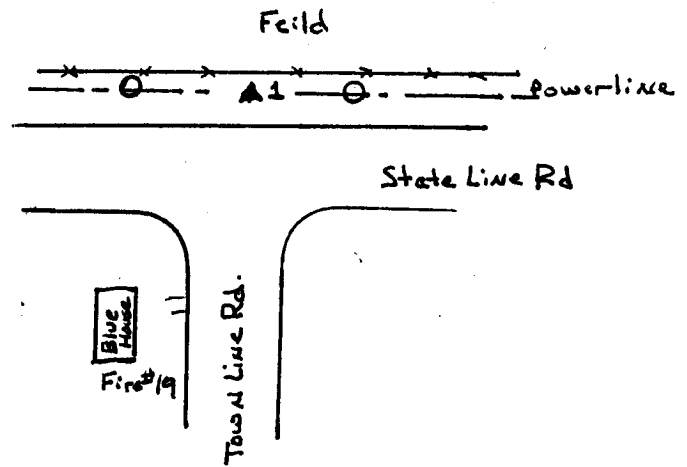


Sketch

NORTH



Not To Scale



Quad. Map \_\_\_\_\_  
Photo No. \_\_\_\_\_

DESCRIPTION: Stainless Steel Rod & Al. Cap located 30'± North of E&E of Town Line Rd & State Line Rd.; 1' South of fence line; 2' South of Survey Marker  
MON. at Ground Level