

**Winnebago County, IL
GPS PROJECT 2000**

Station Name WIN 23.2N-05.6W A Station No. 98A

Section 25, Town 29 North, -Range 10 East / West

Town of Laona, County Winnebago, State Illinois

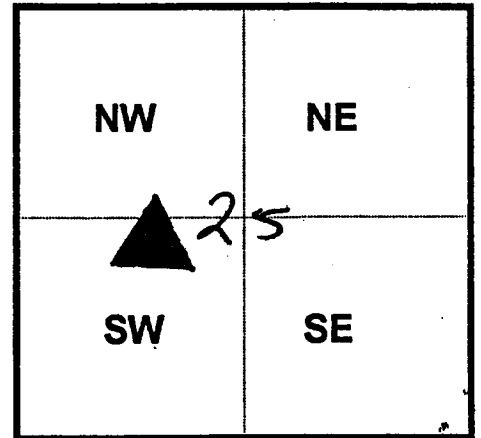
Observer C. Triloff; Date of observation 21 Nov. 2000

Order of Control 1ST -Meters -Feet Zone: IL WEST

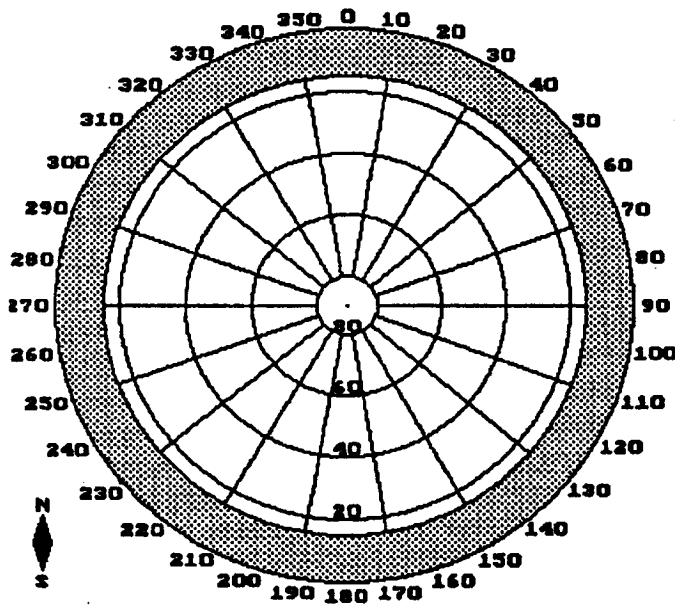
County Coordinates: N: 646200.442 LAT: 42 29 02.22085 N

H. Datum: NAD 83/91 E: 771334.511 LON: 89 17 56.44891 W

V. Datum: NAVD 88 ELEV: 275.820 ELLIP 242.210 GH '99 -33.61

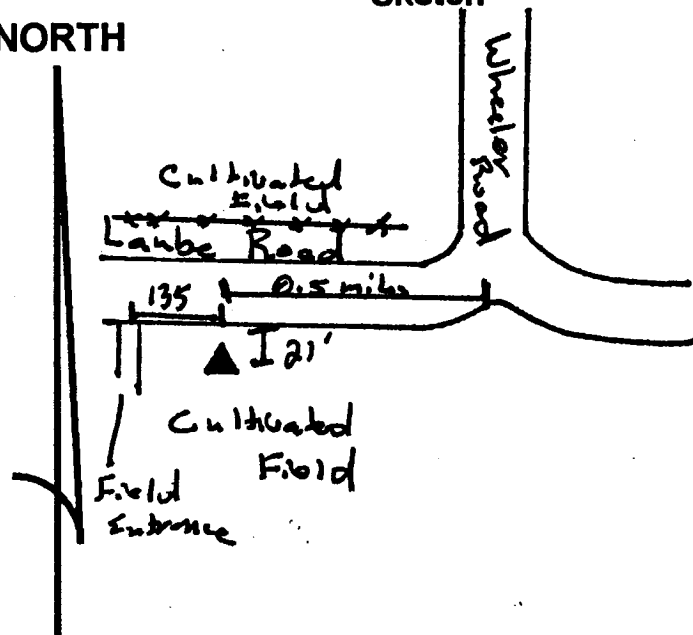


Sky Plot



Clear

NORTH



Not To Scale

Quad. Map _____
Photo No. _____

DESCRIPTION: Station is a steel rod in PVC Pipe. Station is 0.5 miles West of Wheeler Road, 21 feet South of the South EOP of Lambe Road, 135 feet East of the Center of a Field Entrance and 1.21 feet North of an orange concrete witness post. --- Note --- Station is at Top of Ridge on south side of Lambe Road.