

Winnebago County, IL
GPS PROJECT 2000

Station Name WIN 5.8N-03.2W Station No. 0096

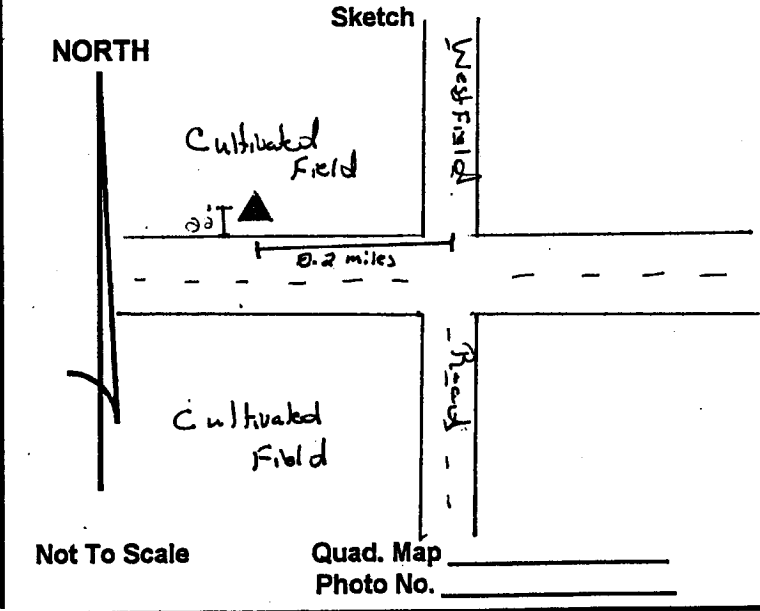
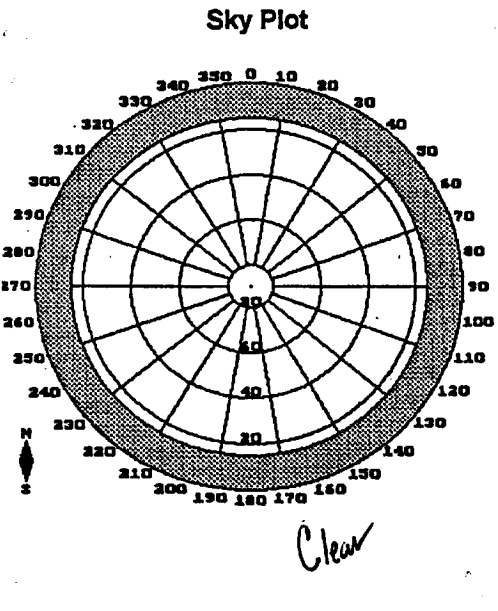

Section 21 Town 26 North, Range 11 East West

Town of Winnebago, County Winnebago, State Illinois

Observer C. Trueloff; Date of observation 20 October 2000

Order of Control 1ST -Meters -Feet Zone: IL WEST

County Coordinates: N: 618344.641 LAT: 42 13 57.60289 N
 H. Datum: NAD 83/91 E: 776870.156 LON: 89 14 07.44452 W
 V. Datum: NAVD 88 ELEV: 279.380 ELLIP 246.180 GH '99 -33.20



DESCRIPTION: Station is a stainless steel rod in PVC Pipe. Station is 0.2 miles west of Westfield Road, 22 feet north of the north EOP of Edwardsville Road 3 feet south of a cultivated field and 2 feet south of an orange caribbe witness post.