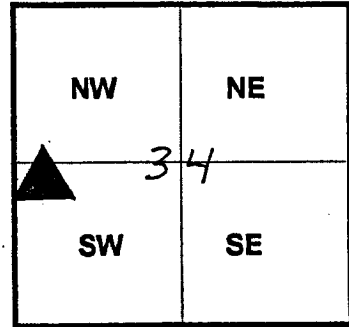


**Winnebago County, IL  
GPS PROJECT 2000**



Station Name WIN 10.3N-02.3W Station No. 0094

Section 34, Town 27 North, Range 11 East / West

Town of Burrill, County Winnebago, State Illinois

Observer C. Trueloff; Date of observation 13 Oct. 2000

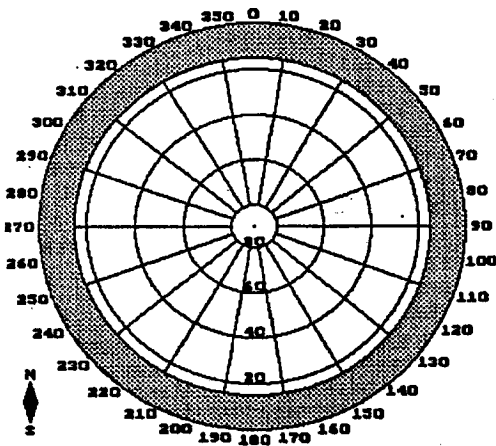
Order of Control 1<sup>ST</sup>  -Meters  -Feet Zone: IL WEST

County Coordinates: N: 625589.024 LAT: 42 17 51.93438 N

H. Datum: NAD 83/91 E: 778095.361 LON: 89 13 10.50400 W

V. Datum: NAVD 88 ELEV: 253.520 ELLIP 220.200 GH '99 -33.32

Sky Plot

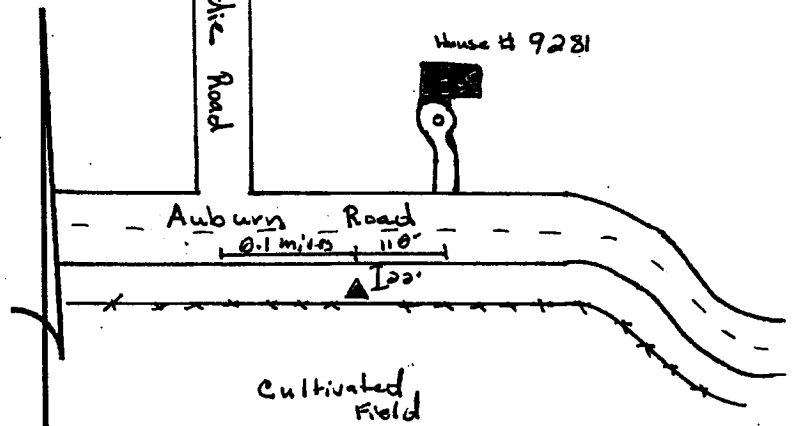


Clear

NORTH

Eddie Road

Sketch



Not To Scale

Quad. Map \_\_\_\_\_  
Photo No. \_\_\_\_\_

DESCRIPTION: Station is a stainless steel rod in PVC Pipe. Station is 0.15 miles East of Eddie Road, 110 feet West of Extended E of P.F. 9281, 22 feet South of the South Ed. EOP of Auburn Road, and 1 foot North of an orange cansonite witness post.