

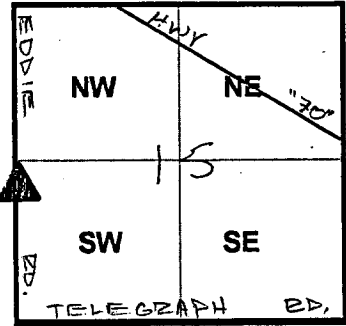
**Winnebago County, IL
GPS PROJECT 2000**

Station Name WIN13.3N-02.5W Station No. 0093

Section 15, Town 27 North, -Range 11 East / West

Town of BURZITT, County Winnebago, State Illinois

Observer D. MUENZEL; Date of observation 10.18.2000

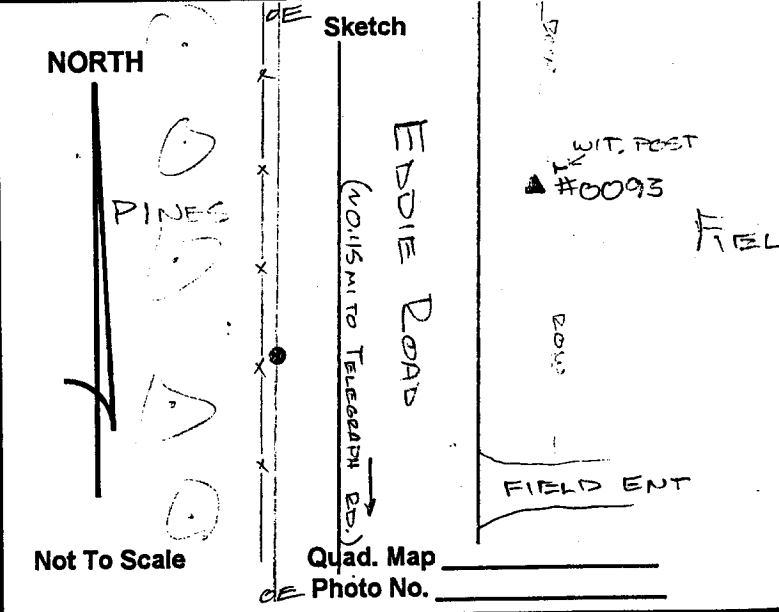
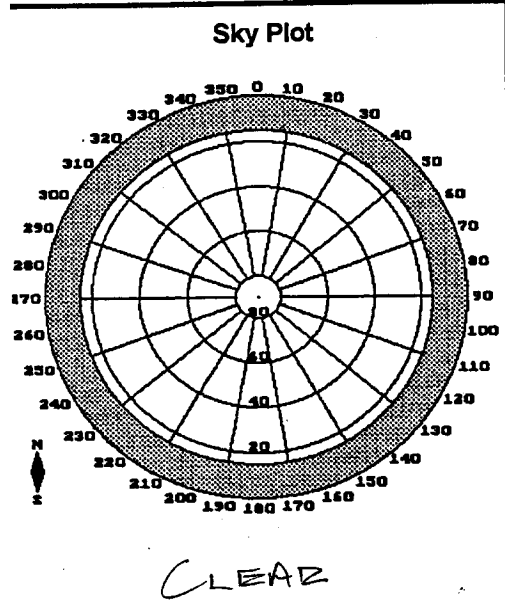


Order of Control 1ST x -Meters - Feet Zone: IL WEST

County Coordinates: N: 630315.517 LAT: 42 20 25.24409 N

H. Datum: NAD 83/91 E: 777707.438 LON: 89 13 25.15130 W

V. Datum: NAVD 88 ELEV: 257.900 ELLIP 224.500 GH '99 -33.40



DESCRIPTION: POINT 0093 IS A STAINLESS STEEL ROD SET 0.1' BELOW GROUND IN A HAND-HOLE, LOCATED 129' E/O/E EDDIE ROAD, 0.115 MILE N/O TELEGRAPH RD., 70' N/O/E A FIELD ENT. EAST, & 1.15' W/O A CARBORITE WITNESS POST.