

**Winnebago County, IL  
GPS PROJECT 2000**

Station Name WIN 13.6N-04.7W A Station No. 92A

Section 7, Town 27 North, -Range 11 East West

Town of Burrill, County Winnebago, State Illinois

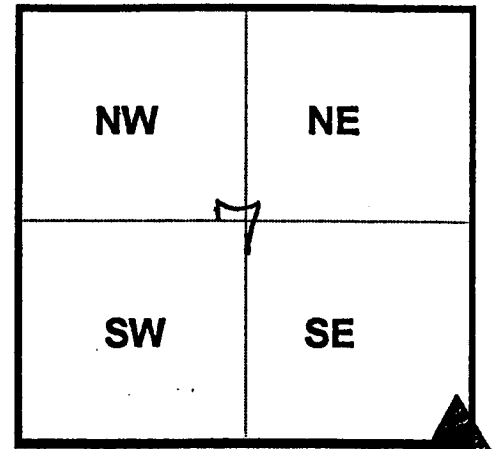
Observer C. Sandnes; Date of observation 1 Nov. 2000

Order of Control 1<sup>ST</sup>  -Meters  -Feet Zone: IL WEST

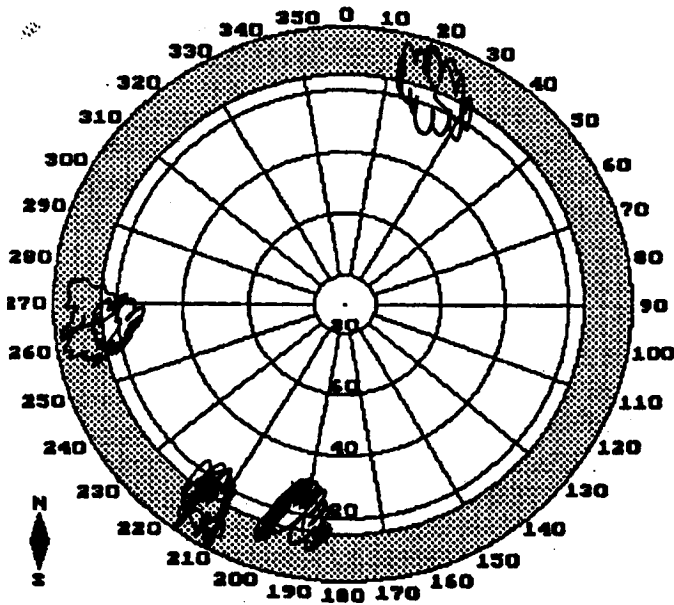
County Coordinates: N: 631093.711 LAT: 42 20 51.60112 N

H. Datum: NAD 83/91 E: 774472.274 LON: 89 15 46.10907 W

V. Datum: NAVD 88 ELEV: 233.440 ELLIP 200.050 GH '99 -33.39



Sky Plot



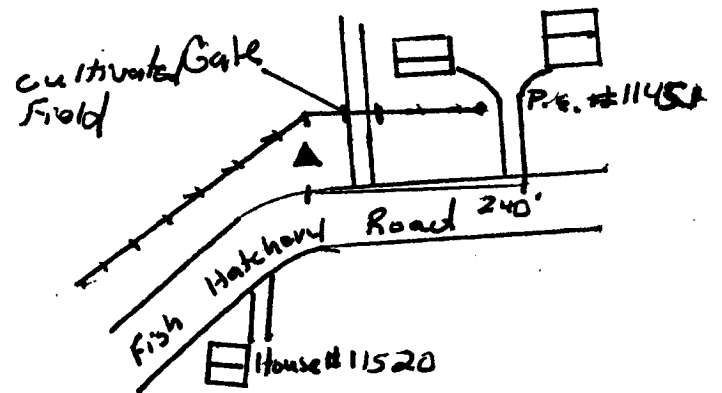
Trees

Sketch

NORTH



Not To Scale



Quad. Map \_\_\_\_\_  
Photo No. \_\_\_\_\_

DESCRIPTION: Station is a stainless steel rod in PVC Pipe. Station is 240 feet west of P.E. "11451," 15 feet west of the center of Field Entrance, 27 feet north of the North EOP of Fish Hatchery Road, and 1 foot south of an orange carport within post. Station is 0.6 miles east of Anders Road.