

Winnebago County, IL  
GPS PROJECT 2000

Station Name WIN 15.7N-02.5W A Station No. 9DA

Section 3, Town 27 North, -Range 11 East West

Town of Burrill, County Winnebago, State Illinois

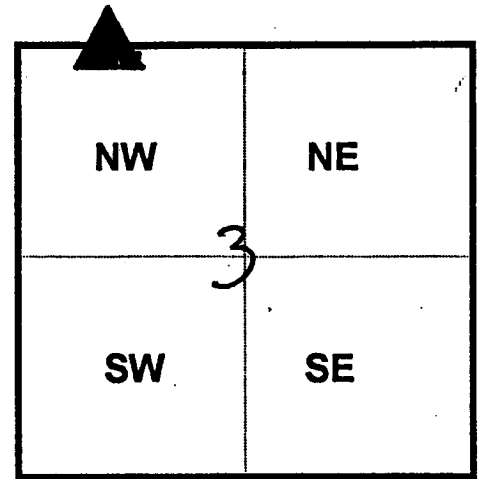
Observer C. Trueloff; Date of observation 14- November 2000

Order of Control 1<sup>ST</sup>  -Meters  - Feet Zone: IL WEST

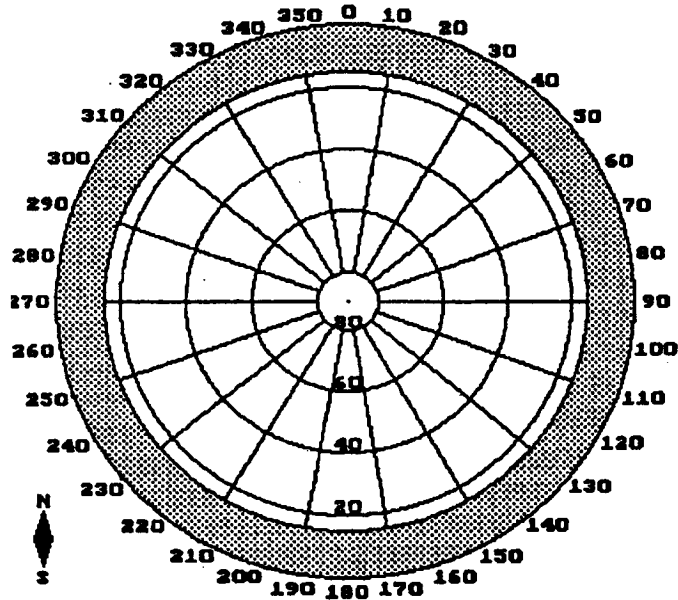
County Coordinates: N: 634379.744 LAT: 42 22 36.80750 N

H. Datum: NAD 83/91 E: 778106.716 LON: 89 13 05.72998 W

V. Datum: NAVD 88 ELEV: 226.120 ELLIP 192.660 GH '99 -33.46



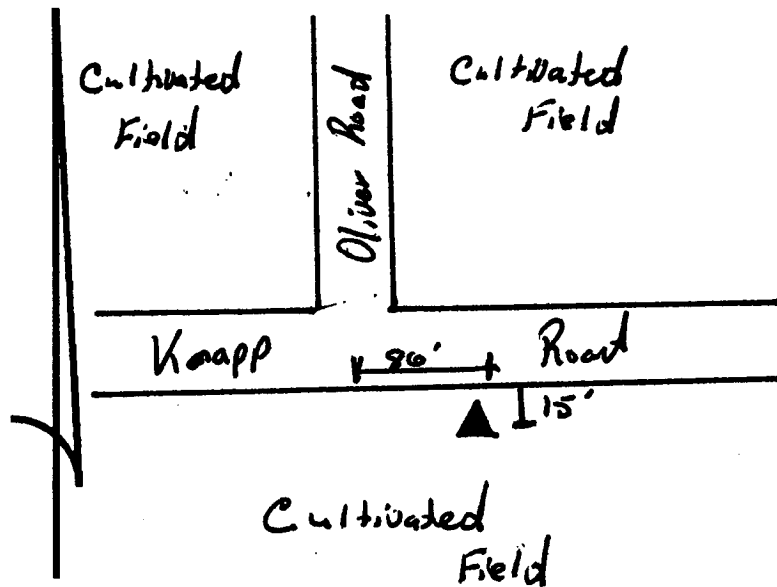
Sky Plot



Clear

Sketch

NORTH



Not To Scale

Quad. Map \_\_\_\_\_  
Photo No. \_\_\_\_\_

DESCRIPTION: Station is a stainless steel rod in PVC Pipe. Station is 96 feet East of the Ext. E of Oliver Road, 15 feet south of the South EOP of Knapp Road, and 1 foot North of an Orange Carrouse without post.