

**Winnebago County, IL  
GPS PROJECT 2000**

Station Name WIN 04.0N-02.2W Station No. 85

Section 33, Town 26 North, Range 11 East / ~~West~~

Town of WINNEBAGO, County Winnebago, State Illinois

Observer C. SANDSNGS; Date of observation 20 OCT 2000

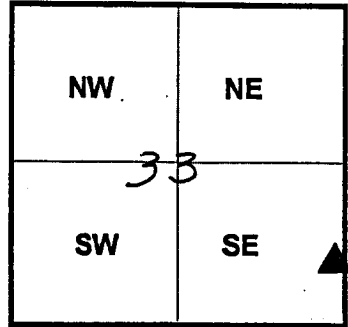
Order of Control 1<sup>ST</sup>  -Meters  - Feet Zone: IL WEST

County Coordinates: N: 615403.276 LAT: 42 12 21.71113 N

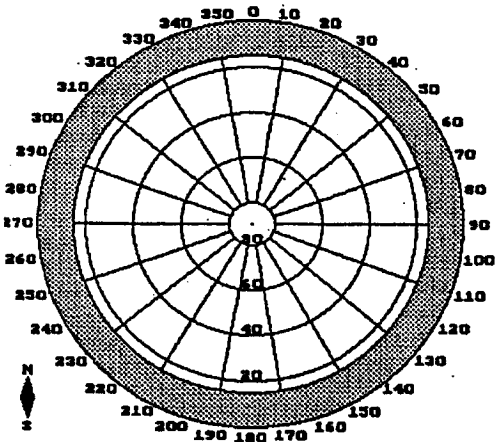
H. Datum: NAD 83/91 E: 778464.209 LON: 89 12 59.36138 W

V. Datum: NAVD 88 ELEV: 256.840 GH '99 -33.16

ELLIP \_\_\_\_\_



Sky Plot

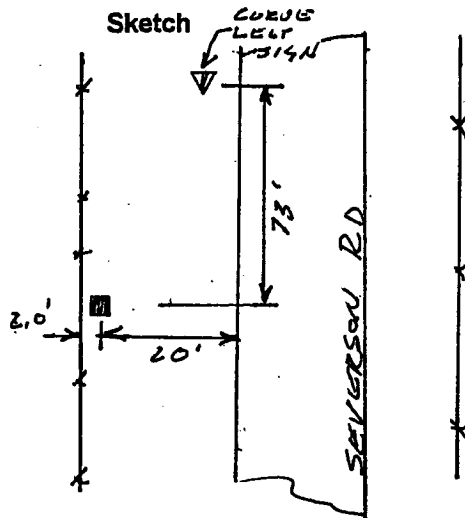


NORTH



Not To Scale

Sketch



Quad. Map \_\_\_\_\_  
Photo No. \_\_\_\_\_

DESCRIPTION: SET STEEL ROD IN ACCESS BOX 0.4 MILES SOUTH OF  
MONTAGUER. ALONG SEVERSON RD STATION IS 20' WEST OF  
WEST EDGE OF ROAD & 73 FEET SOUTH OF CURVE TO LEFT SIGN.