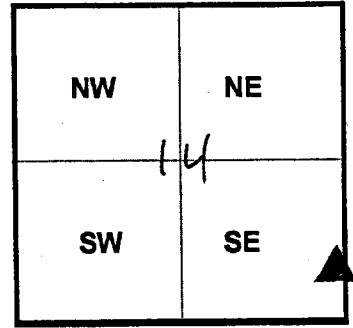
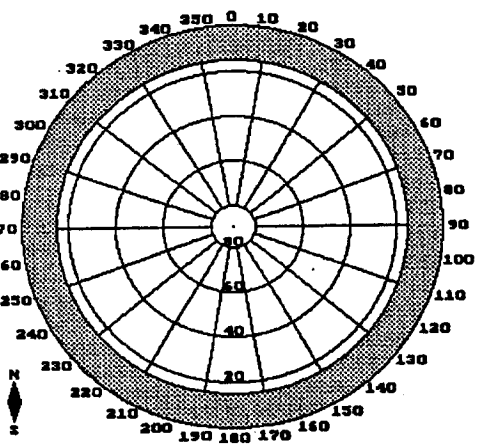


Winnebago County, IL
GPS PROJECT 2000

Station Name WIN 13.2N-00.5W Station No. 01
 Section 14, Town 27 North, Range 11 East / West
 Town of Buritt, County Winnebago, State Illinois
 Observer C. SANDSUES; Date of observation 13 OCT 2000
 Order of Control 1ST -Meters - Feet Zone: IL WEST
 County Coordinates: N: 630282.021 LAT: 42 20 22.99007 N
 H. Datum: NAD 83/91 E: 780894.634 LON: 89 11 05.94679 W
 V. Datum: NAVD 88 ELEV: 266.210 ELLIP 232.800 GH '99 -33.41

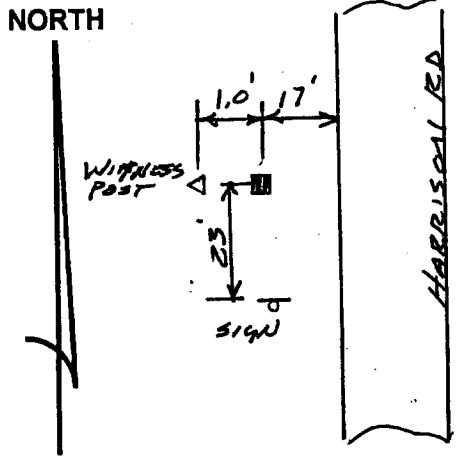


Sky Plot



CLEAR

Sketch



Not To Scale

Quad. Map _____
Photo No. _____

DESCRIPTION: SET STEEL ROD AND ACCESS BOX 0.12 MILES NORTH
OF HWY 70 ALONG HARRISON RD; WITNESS POST IS 1.0 FEET
WEST OF STATION