

**Winnebago County, IL
GPS PROJECT 2000**

Station Name WIN 04.9N-03.2E A Station No. 69 A

Section 10, Town 43 North, Range 1 East / West

Town of Rockford, County Winnebago, State Illinois

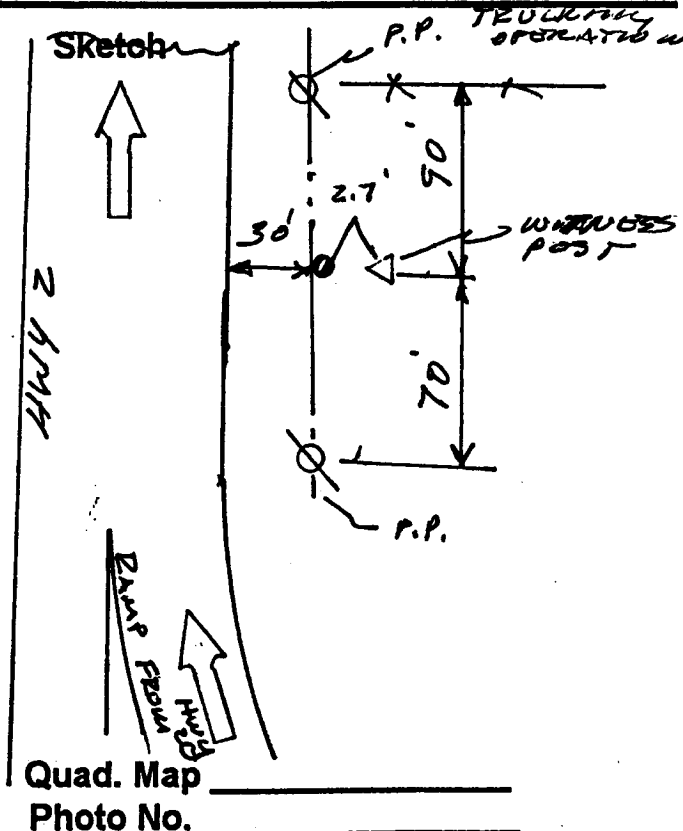

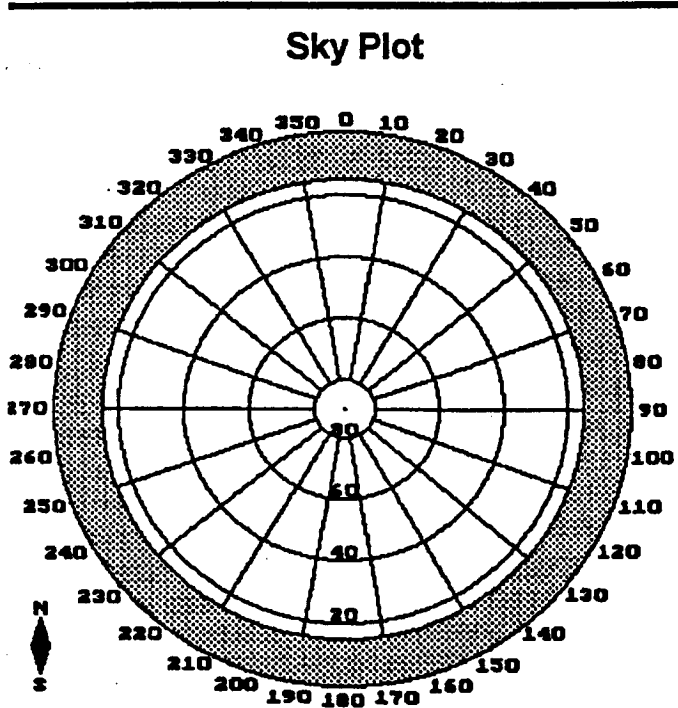
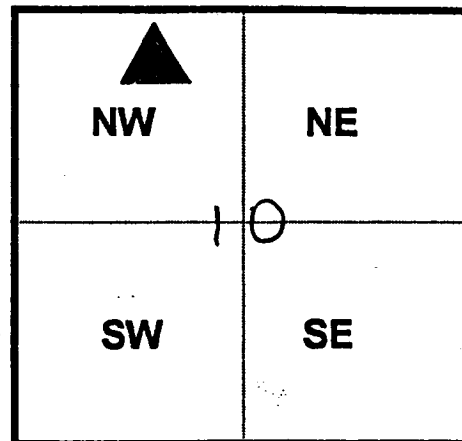
Observer C. Sandsness; Date of observation 25 Oct. 2000

Order of Control 1ST -Meters - Feet Zone: IL WEST

County Coordinates: N: 617285.782 LAT: 42 13 19.32267 N

H. Datum: NAD 83/91 E: 787358.047 LON: 89 06 30.67798 W

V. Datum: NAVD 88 ELEV: 206.340 ELLIP 173.110 GH '99 -33.23



DESCRIPTION:
Station is a stainless steel rod in PVC Pipe. Station 30 feet East of the East EOP of North Bound SH 2, 90 feet South of a Power Pole, 70 feet North of a Power pole, and 2.7 feet West of a witness pole.