

Winnebago County, IL
GPS PROJECT 2000

Station Name WIN 07.2N-01.0E A Station No. 674

Section 32, Town 44 North, Range 1 East West

Town of Rockford, County Winnebago, State Illinois

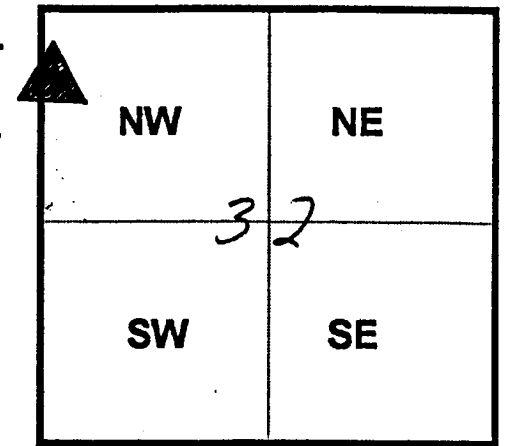
Observer C. Sandnes; Date of observation 24 Oct. 2000

Order of Control 1ST -Meters -Feet Zone: IL WEST

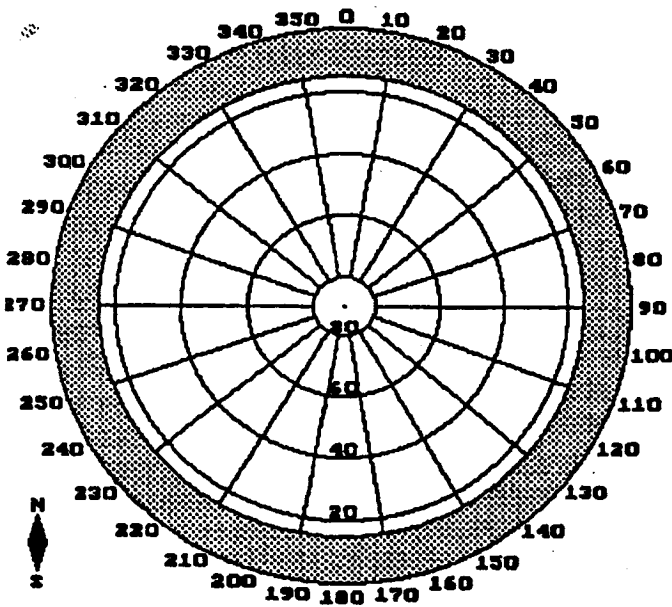
County Coordinates: N: 620209.335 LAT: 42 14 55.58759 N

H. Datum: NAD 83/91 E: 783486.701 LON: 89 09 17.95222 W

V. Datum: NAVD 88 ELEV: 255.180 ELLIP 221.910 GH '99 -33.27



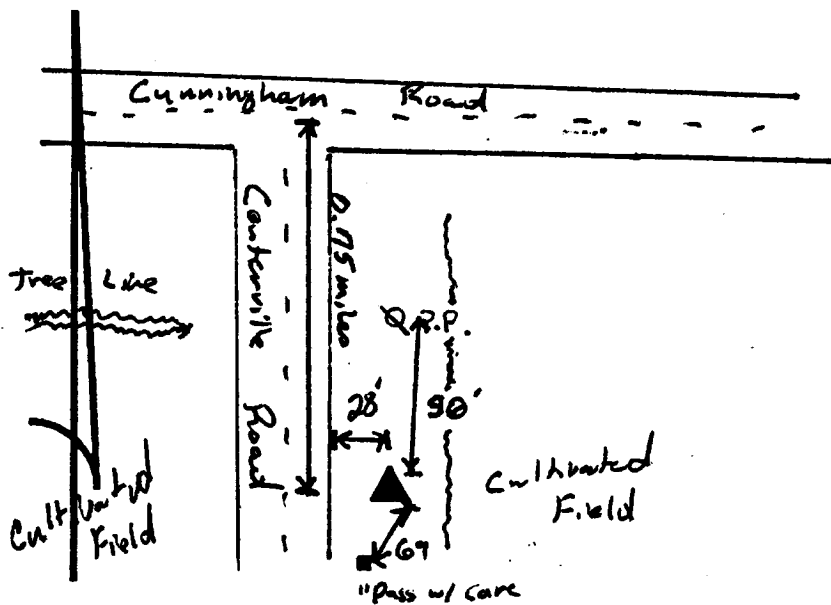
Sky Plot



clear

Sketch

NORTH



Not To Scale

Quad. Map _____
Photo No. _____

DESCRIPTION: Station is a stainless steel rod in Access cover. Station is 0.75 miles south of Cunningham Rd, 90 feet south of Power Pole, 69 feet Northeast of wood post of "Pass with Care" sign, 28 feet East of the East EOP of Centerville Road, 1 foot West of an orange corsonite witness post.