

**Winnebago County, IL  
GPS PROJECT 2000**

Station Name N1N 10.9N-02.7E A Station No. 65A

Section 9, Town 44 North, -Range 1 East / West

Town of Rockford, County Winnebago, State Illinois

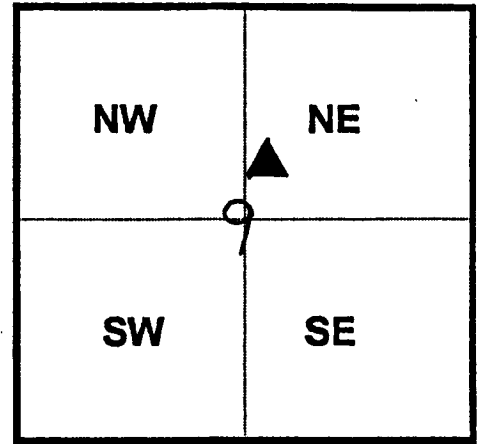
Observer C. Trieloff; Date of observation 25 Oct. 2000

Order of Control 1<sup>ST</sup>  -Meters  - Feet Zone: IL WEST

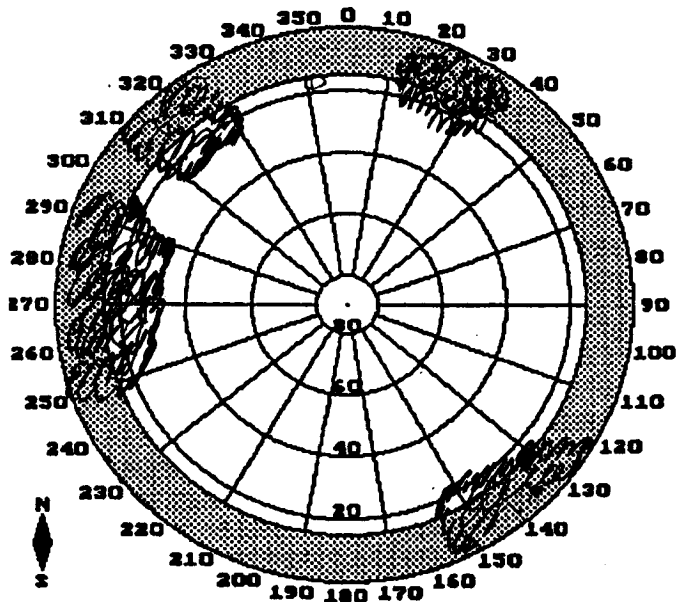
County Coordinates: N: 626479.338 LAT: 42 18 17.77439 N

H. Datum: NAD 83/91 E: 786043.590 LON: 89 07 23.07613 W

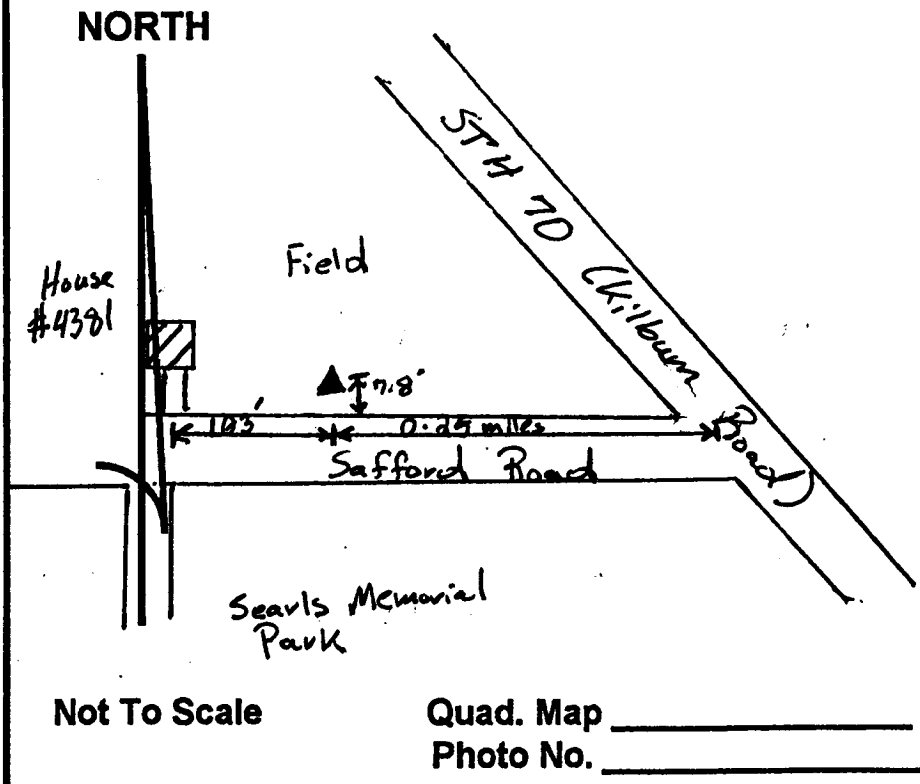
V. Datum: NAVD 88 ELEV: 233.180 ELLIP 199.800 GH '99 -33.38



Sky Plot



Sketch



DESCRIPTION: Stanley steel rod in PVC Pipe. Station is 0.25 miles West of Kilburn Road, 7.8 feet North of the North EOP of Safford Road, 103 feet East of the Center of P.C. 4381 & 1 foot South of an orange carshade witness post.