

**Winnebago County, IL  
GPS PROJECT 2000**

Station Name WIN 13.3N-02.0E A Station No. 64A

Section 32, Town 45 North, Range 1 East West

Town of Owen, County Winnebago, State Illinois

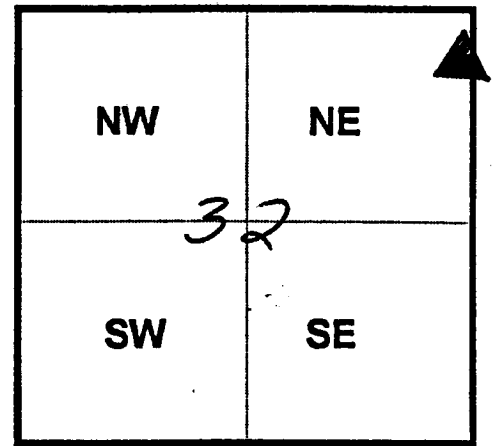
Observer C. Sandnes; Date of observation 18 Oct. 2000

Order of Control 1<sup>ST</sup>  -Meters  - Feet Zone: IL WEST

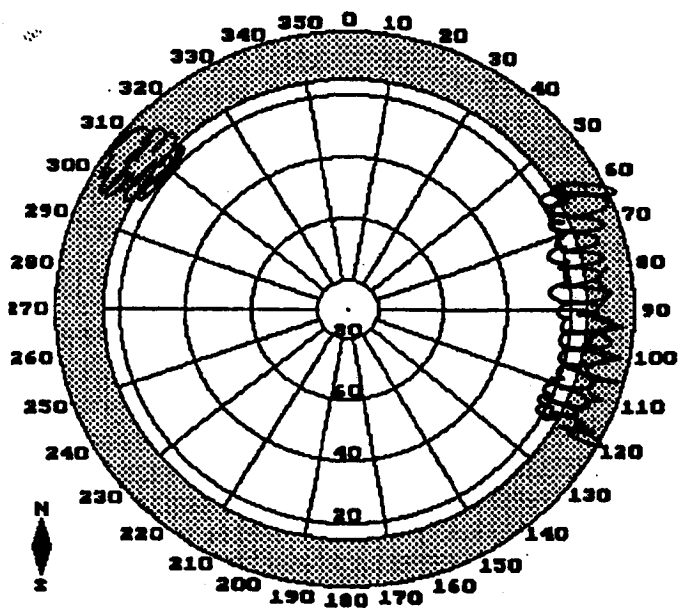
County Coordinates: N: 630114.474 LAT: 42 20 16.02526 N

H. Datum: NAD 83/91 E: 784900.596 LON: 89 08 11.05334 W

V. Datum: NAVD 88 ELEV: 249.840 ELLIP 216.420 GH '99 -33.42

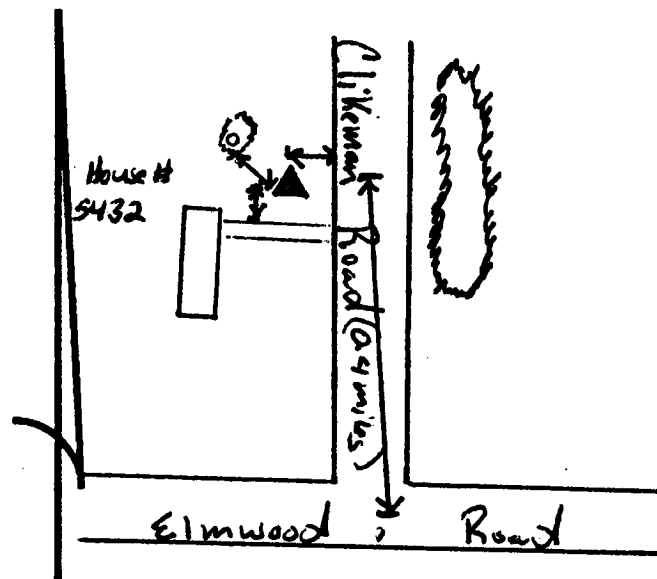


Sky Plot



Sketch

NORTH



Not To Scale

Quad. Map \_\_\_\_\_  
Photo No. \_\_\_\_\_

DESCRIPTION: Station is a stainless steel rod in PVC Pipe. Station is 0.4 miles North of Elmwood Road, 20 feet West of the West EOP of Glikehan Road, 25 feet North of the North EOP of P.E. 5432, 21.5 feet (ESE) of a 0.4 ft diameter Maple Tree.