

Station No. _____

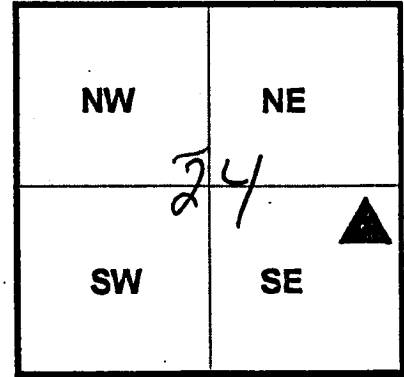
**Winnebago County, IL
GPS PROJECT 2000**

Station Name WIN 08.6N-11.9E Station No. 0006

Section 24, Town 44 North, -Range 2 East / West

Town of Rockford, County Winnebago, State Illinois

Observer C. Trieloff; Date of observation 25 Oct. 2000



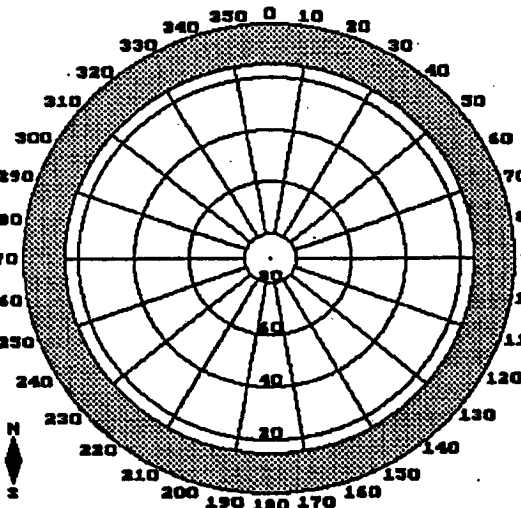
Order of Control 1ST Meters - Feet Zone: IL WEST

County Coordinates: N: 623217.696 LAT: 42 16 25.60913 N

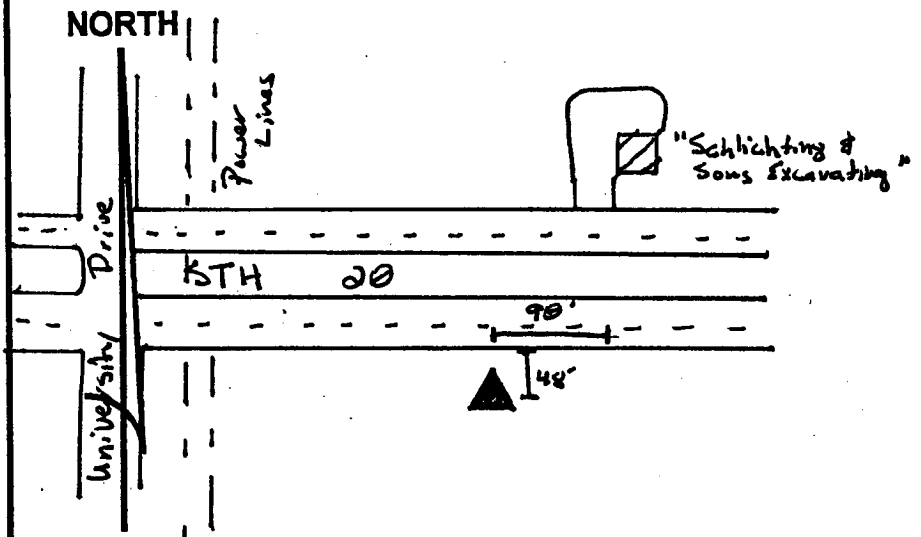
H. Datum: NAD 83/91 E: 801035.807 LON: 88 56 30.65323 W

V. Datum: NAVD 88 ELEV: 251.870 ELLIP 218.480 GH '99 -33.39

Sky Plot



Sketch



Not To Scale

Quad. Map _____
Photo No. _____

DESCRIPTION: Station is a stainless steel rod in PVC Pipe. Station is 0.4 miles East of University Dr, 90 feet West of the E. of P.E. to "Schlichting & Sons Excavating," 48 feet South of the South Edge of East Bound STH 20, and 12 feet North of an Orange Consume witness post.