

**Winnebago County, IL
GPS PROJECT 2000**

Station Name WIN 12.3N-4.0E A Station No. 55A

Section 34, Town 45 North, -Range 1 East West

Town of Owen, County Winnebago, State Illinois

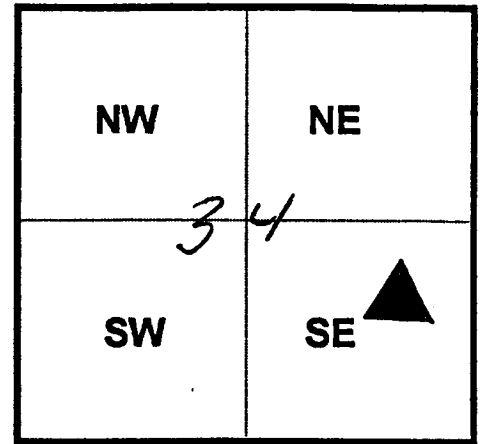
Observer C. Sandsnes; Date of observation 20 Oct. 2000

Order of Control 1ST -Meters - Feet Zone: IL WEST

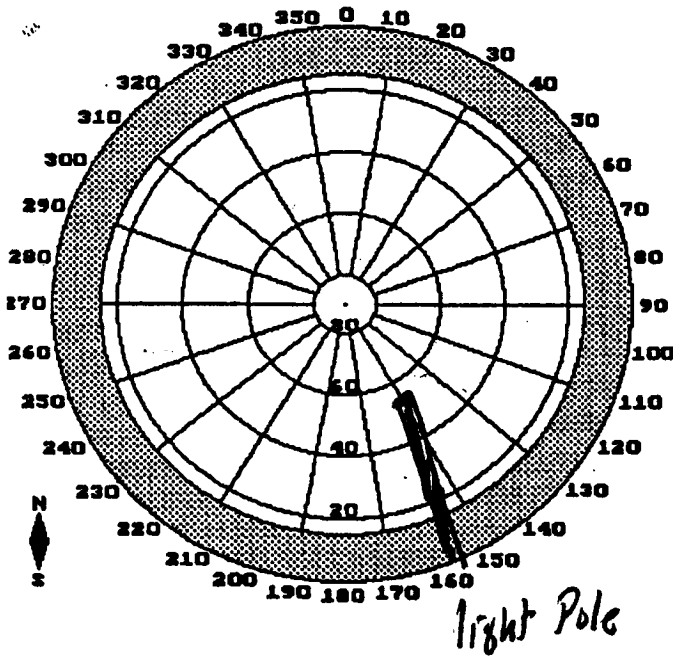
County Coordinates: N: 629111.396 LAT: 42 19 42.34287 N

H. Datum: NAD 83/91 E: 787848.747 LON: 89 06 02.83136 W

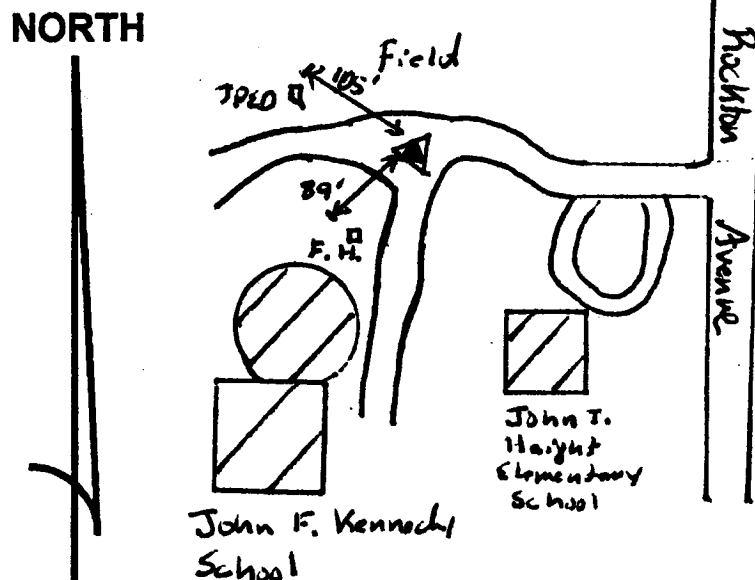
V. Datum: NAVD 88 ELEV: 238.000 ELLIP 204.590 GH '99 -33.41



Sky Plot



Sketch



Not To Scale

Quad. Map _____
Photo No. _____

DESCRIPTION: Station is a stainless steel rod in PVC Pipe. Station is 0.2 miles west of the Entrance to John F. Kennedy School, 10.5 feet North of the Northwest corner of concrete pillar to light Pole, 89 feet Northwest of Fire Hydrant, 105 feet ESE of TPED, " and 0.5 feet East of an orange Carbonite witness post
Station is located on grass island of School Drive.