

**Winnebago County, IL
GPS PROJECT 2000**

Station Name WIN 15.0N-04.0E Station No. 54

Section 22, Town 45 North-Range 1 East West

Town of Owen, County Winnebago, State Illinois

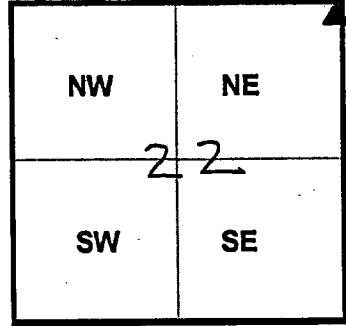
Observer E. Lindas; Date of observation 10/16/00

Order of Control 1ST -Meters -Feet Zone: IL WEST

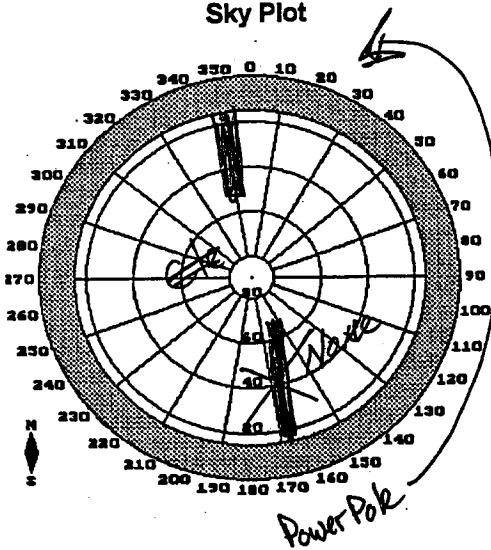
County Coordinates: N: 633279.879 LAT: 42 21 57.32890 N

H. Datum: NAD 83/91 E: 788082.456 LON: 89 05 50.33586 W

V. Datum: NAVD 88 ELEV: 246.990 ELLIP 213.510 GH '99 -33.48



Sky Plot

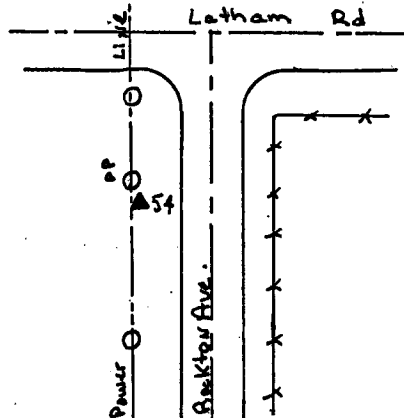


NORTH



Not To Scale

Sketch



Quad. Map _____
Photo No. _____

DESCRIPTION: Al cap and Steel Rod located 0.18 mile South of Rockton Ave & Latham Rd; 20 ± feet west of west edge of bit; 10 feet South of power pole; Cap at ground level.