

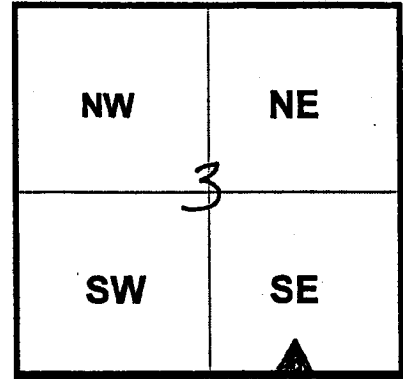
**WINNEBAGO COUNTY, IL
GPS PROJECT 2000**

Station Name WIN 17.1N-03.7E Station No. 53

Section 3, Town 45 North, Range 1 East.

Town of HARLEM, County Winnebago, State IL

Observer C SANDSNGS; Date of observation 12 OCT 2000



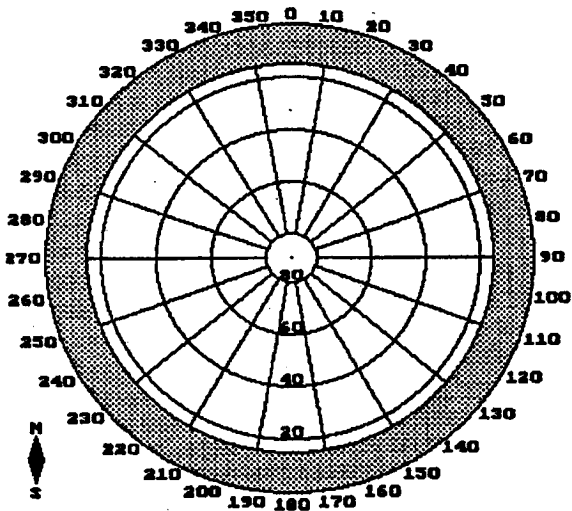
Order of Control 1ST x -Meters -Feet WEST

State Plane Coordinates: N: 636765.774 LAT: 42 23 50.47562 N


H. Datum: E: 787625.669 LON: 89 06 08.38888 W

V. Datum: ELEV: 257.880 ELLIP 224.360 GH 99 -33.52

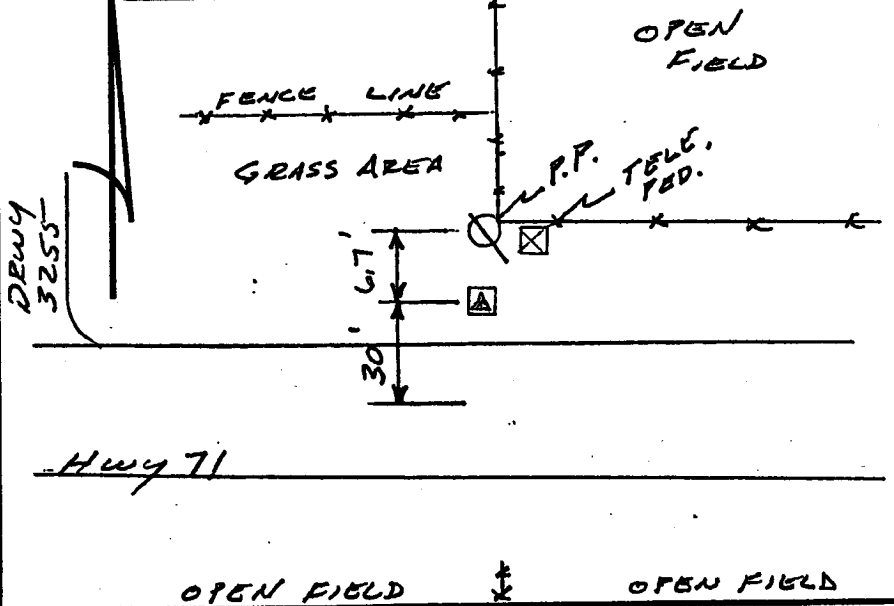
Sky Plot



CLEAR



Sketch
Not to Scale



OPEN FIELD

OPEN FIELD

DESCRIPTION: STATION IS LOCATED 0.2 MILES WEST OF Hwy 71 & ROCKTON AVE.; MONUMENT IS A STEEL ROD IN ACCESS BOX ON SIDE SLOPE ON NORTH SIDE OF ROAD WAY