

**Winnebago County, IL
GPS PROJECT 2000**

Station Name Win 21.5N 18.1E A Station No. 51 A

Section 16, Town 46 North, Range 1 East West

Town of Rockton, County Winnebago, State Illinois

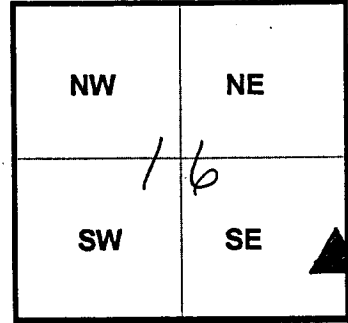
Observer C. Sandnes; Date of observation 14 Oct. 2000

Order of Control 1ST -Meters - Feet Zone: IL WEST

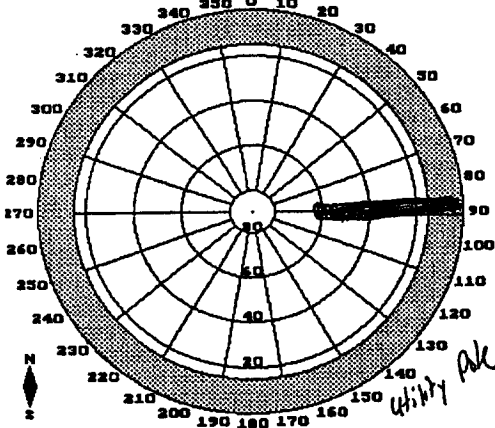
County Coordinates: N: 643652.594 LAT: 42 27 34.18963 N

H. Datum: NAD 83/91 E: 786269.928 LON: 89 07 03.94251 W

V. Datum: NAVD 88 ELEV: 224.870 ELLIP 191.260 GH '99 -33.61



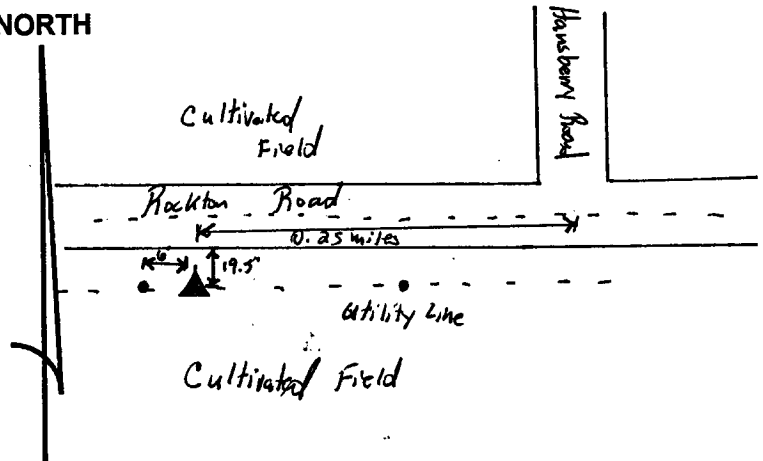
Sky Plot



Clear

Sketch

NORTH



Not To Scale

Quad. Map _____
Photo No. _____

DESCRIPTION: Station is a stainless steel rod in PVC pipe. Station is 0.25 miles west of Hansberry Road, 19.5 feet south of the south EOP of Rockton Avenue, 6 feet east of utility pole "SPPS.5.30," and 1 foot north of an orange carsonite witness post.