

**Winnebago County, IL
GPS PROJECT 2000**

Station Name WIN 19.2N-05.0E A Station No. 50A

Section 36, Town 416 North, Range 1 East / West

Town of Bokton, County Winnebago, State Illinois

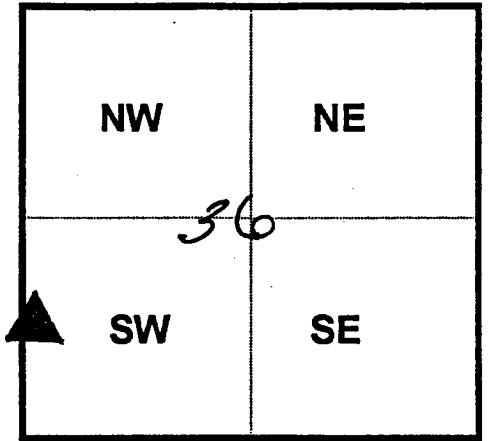
Observer C. Sandnes; Date of observation 14 Oct. 2000

Order of Control 1ST -Meters - Feet Zone: IL WEST

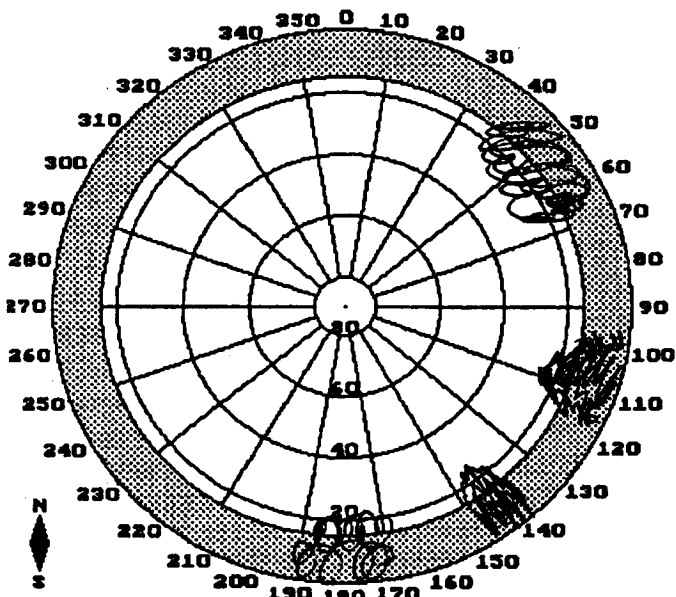
County Coordinates: N: 639283.467 LAT: 42 25 11.27934 N

H. Datum: NAD 83/91 E: 789530.335 LON: 89 04 43.70828 W

V. Datum: NAVD 88 ELEV: 248.770 ELLIP 215.200 GH '99 -33.57



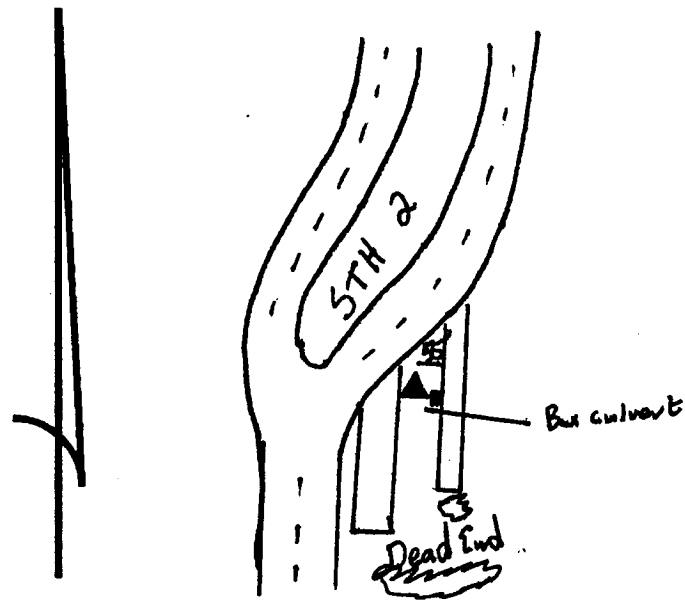
Sky Plot



Trees

Sketch

NORTH



Not To Scale

Quad. Map _____
Photo No. _____

DESCRIPTION: Station is a stainless steel rod in PVC Pipe. Station is 0.7 miles South Wagon Wheel Thunder Back Road, 55 feet West of the West Edge of Concrete of old Abandoned concrete road, 24 feet West of the Southwest Corner of Box Culverts, and 1 foot West of an Orange Caravale witness post, and 54 feet Southeast of Steel post to mile marker "19.00" sign.