

**Winnebago County, IL  
GPS PROJECT 2000**

Station Name WIN 15.2N-12.0E A Station No. 4 A

Section 13, Town 45 North, Range 2 East / West

Town of Harkem, County Winnebago, State Illinois

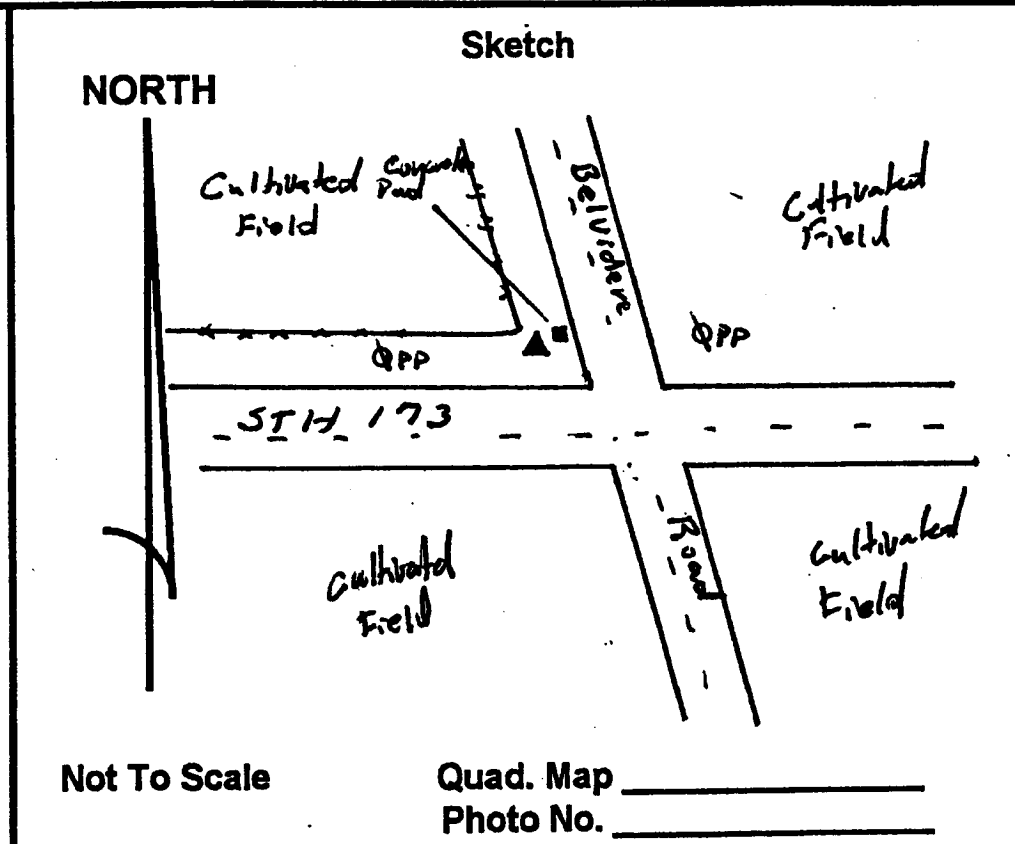
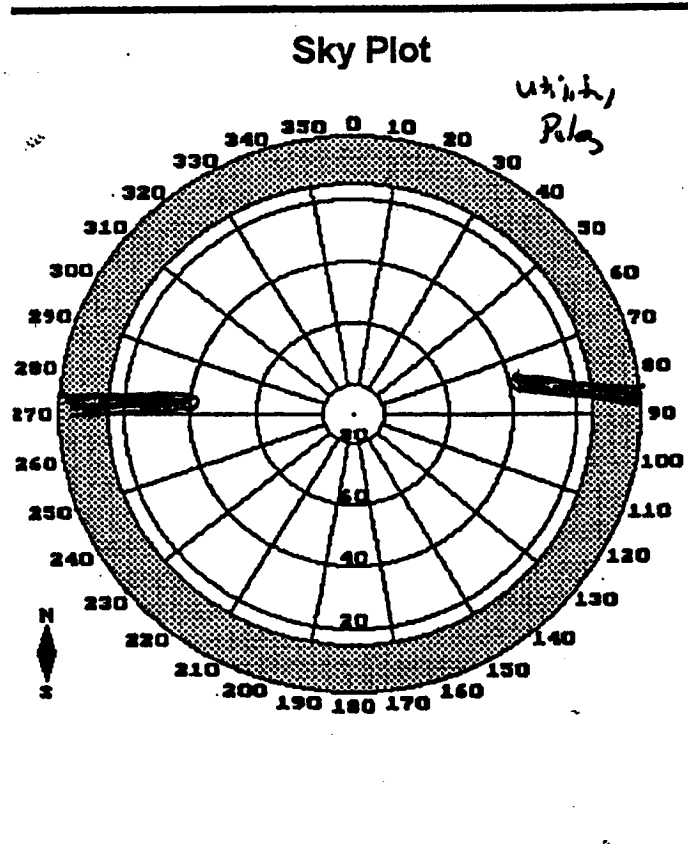
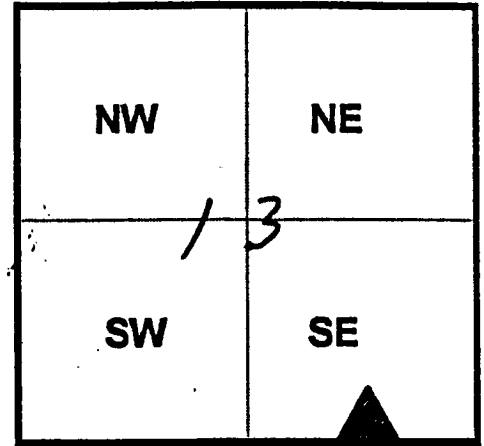
Observer E. Lindas; Date of observation 18 Oct. 2000

Order of Control 1<sup>ST</sup>  -Meters  -Feet Zone: IL WEST

County Coordinates: N: 633930.957 LAT: 42 22 12.98938 N

H. Datum: NAD 83/91 E: 800540.282 LON: 88 56 45.56768 W

V. Datum: NAVD 88 ELEV: 275.560 ELLIP 242.040 GH '99 -33.52



**DESCRIPTION:** Station is a stainless steel rod in PVC Pipe. Station is 20 feet North of the North EOP of STH 173, 51 feet West of the E of Belvidere Road, 20 feet West of the Southwest Corner of concrete pad to Traffic Utility Box, and 1.3 feet South of an orange Carsite witness post.

*W 8 20*