



Station No WIN 22.6N.04.3E A

Winnebago County, IL GPS PROJECT 2000

Station Name WIN 22.6N.04.3E A Station No. 48A

Section 11, Town 46 North, -Range 1 East / West

Town of Rockton, County Winnebago, State Illinois

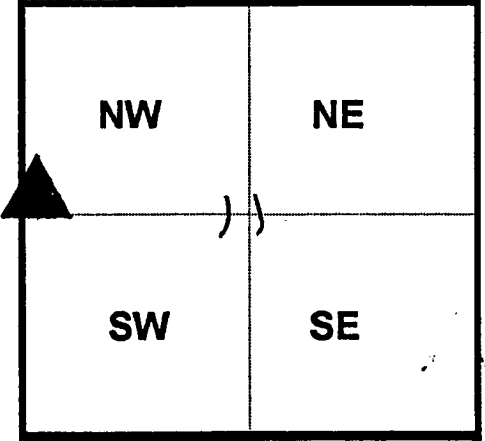
Observer C. Sandsness; Date of observation 14 October 2000

Order of Control 1ST -Meters - Feet Zone: IL WEST

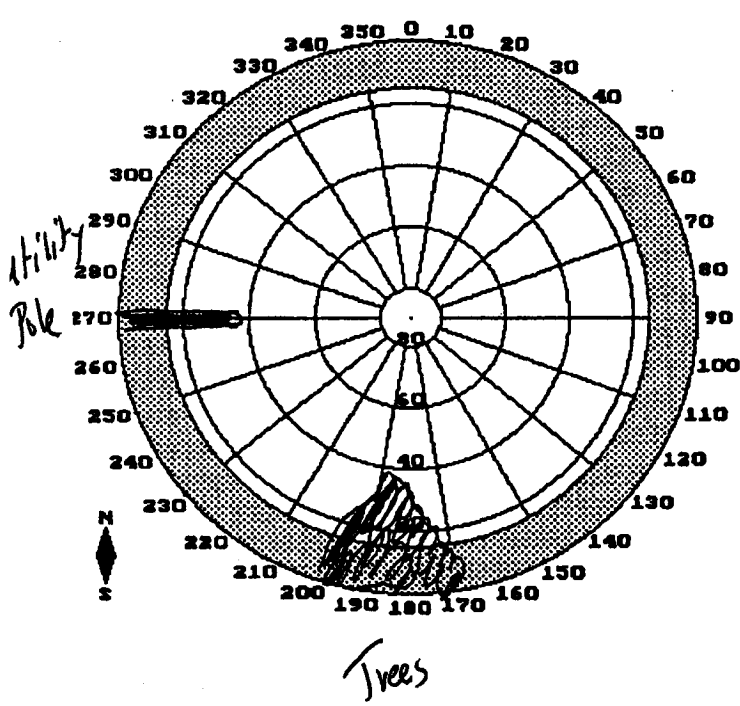
County Coordinates: N: 645632.103 LAT: 42 28 37.71131 N

H. Datum: NAD 83/91 E: 787813.139 LON: 89 05 55.31669 W

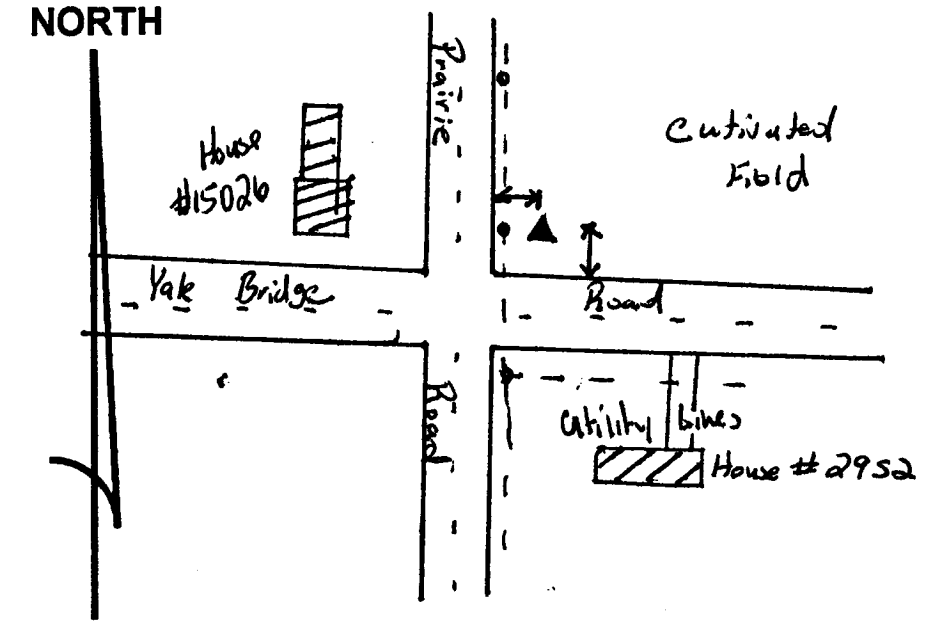
V. Datum: NAVD 88 ELEV: 234.240 ELLIP 200.600 GH '99 -33.64



Sky Plot



Sketch



Not To Scale

Quad. Map _____
Photo No. _____

DESCRIPTION: Station is a stainless steel rod in PVC Pipe. Station is 25 feet North of the north EOP of Yak Bridge Road, 55 feet East of the East EOP of Prairie Road, 36 feet East to utility pole # 46-1-11 0120, " and 1.3 feet South of an orange car sink witness post.