

**Winnebago County, IL
GPS PROJECT 2000**

Station Name WIN 22.6N-04.3E Station No. 0048

Section 11 Town 46 North-Range 1 East West

Town of Rockton, County Winnebago, State Illinois

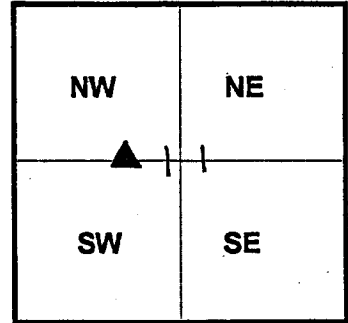
Observer C. Trueloff; Date of observation 12 October 2000

Order of Control 1ST -Meters - Feet Zone: IL WEST

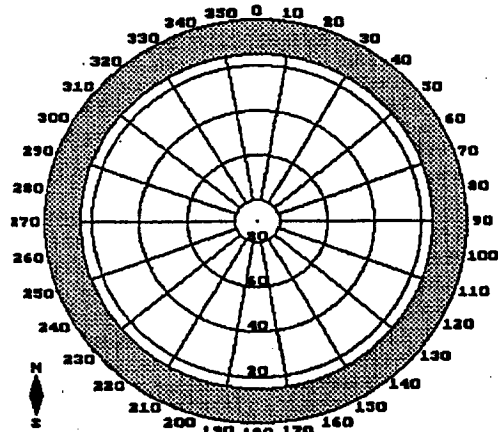
County Coordinates: N: 645623.654 LAT: 42 28 37.21050 N

H. Datum: NAD 83/91 E: 788367.909 LON: 89 05 31.03629 W

V. Datum: NAVD 88 ELEV: 234.290 ELLIP: 200.650 GH '99 -33.64

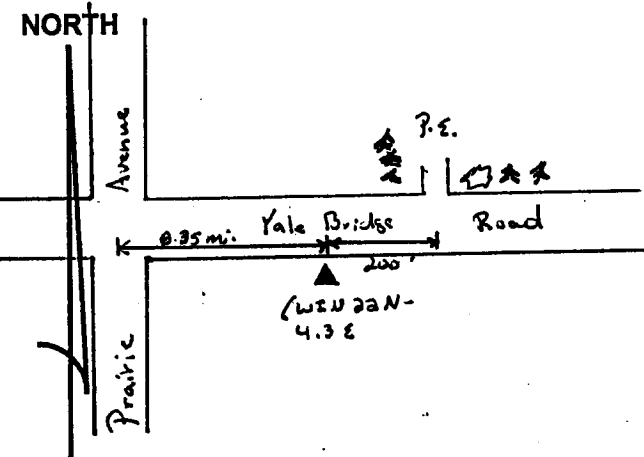


Sky Plot



Clear

Sketch



Not To Scale

Quad. Map _____
Photo No. _____

DESCRIPTION: Station is a Steel Rod in a PVC Pipe flush with the ground. Station is 0.25 miles East of Prairie Avenue, 200 feet South of the South EOP of Yale Bridge Rd, 200 feet West of P.E. and 1 foot North of an orange concrete witness post