

Winnebago County, IL
GPS PROJECT 2000

Station Name WIN 00.2N-05.2E A Station No. 47A

Section 35, Town 43 North, -Range 1 East West

Town of Rockford, County Winnebago, State Illinois

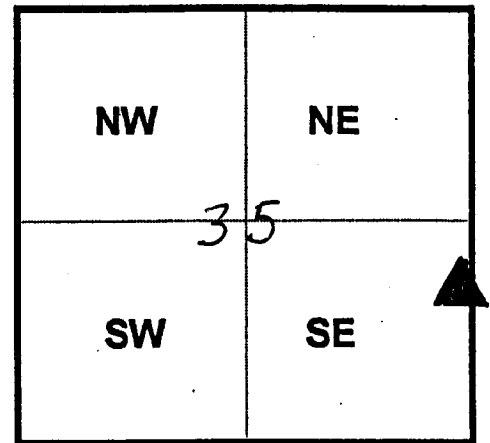
Observer C. Sandsnes; Date of observation 10-28-2000

Order of Control 1ST -Meters -Feet Zone: IL WEST

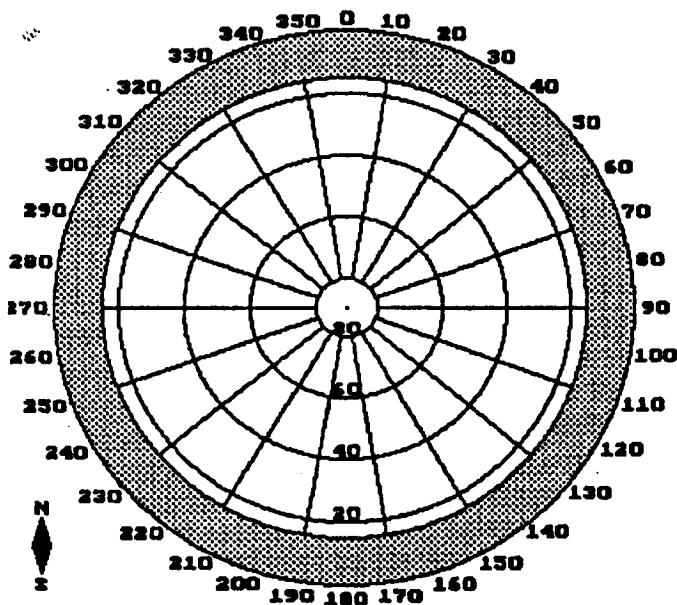
County Coordinates: N: 610774.221 LAT: 42 09 47.17989 N

H. Datum: NAD 83/91 E: 790122.151 LON: 89 04 33.79749 W

V. Datum: NAVD 88 ELEV: 230.890 ELLIP 197.740 GH '99 -33.15



Sky Plot

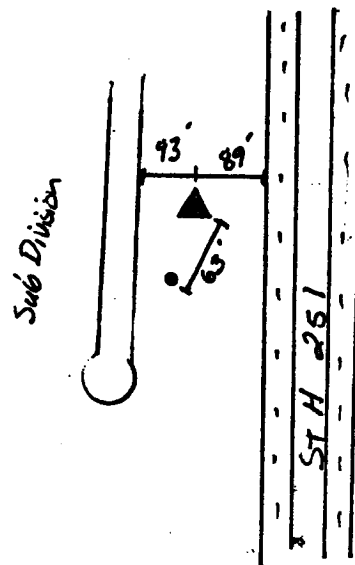


Sketch

NORTH



Not To Scale



Quad. Map _____

Photo No. _____

DESCRIPTION: Station is a stainless steel rod in PVC Pipe. Station is 89 feet West of the West EOP of South Bound STH 251, 93 feet East of the East EOP of Road, 60 feet Northeast of utility pole "4-35," & 1 foot West of an orange carsonite witness post.

Azimuth is 0.72 miles North of Station.