

**Winnebago County, IL
GPS PROJECT 2000**

Station Name WIN 04.5N-05.2E Station No. 45

Section 12, Town 43 North, Range 1 East / ~~West~~

Town of ROCKFORD, County Winnebago, State Illinois

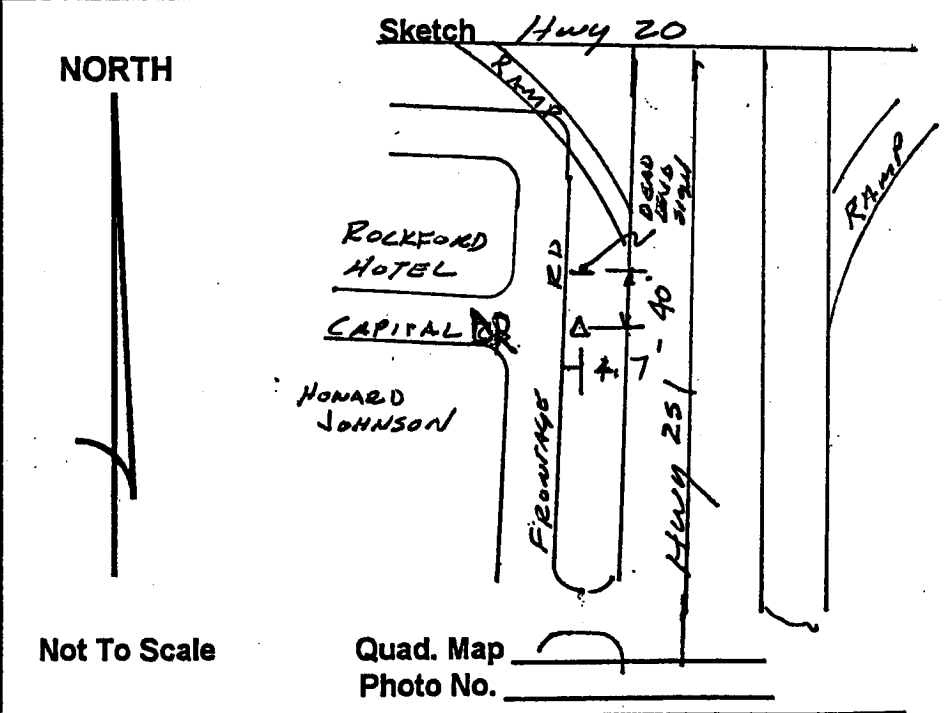
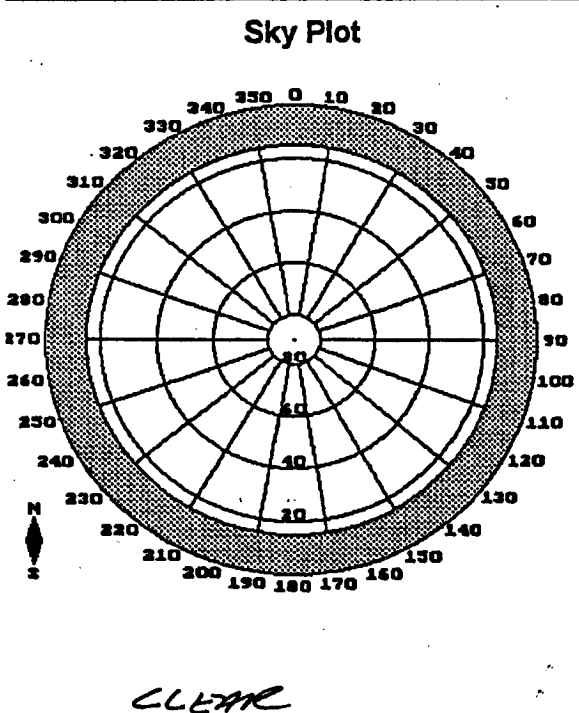
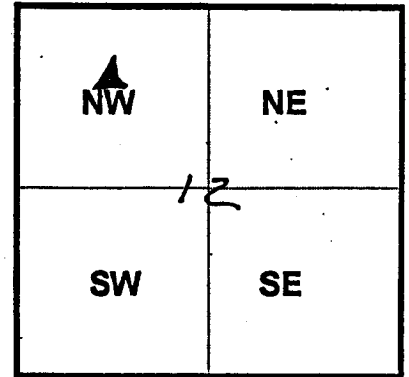
Observer C. SANDNES; Date of observation 24 OCT 2000

Order of Control 1ST -Meters -Feet Zone: IL WEST

County Coordinates: N: 616546.304 LAT: 42 12 54.14126 N

H. Datum: NAD 83/91 E: 790335.550 LON: 89 04 21.27770 W

V. Datum: NAVD 88 ELEV: 224.510 ELLIP: 191.270 GH '99 -33.24



DESCRIPTION: SET STEEL ROD IN ACCESS BOX AT INTERSECTION
OF FRONTAGE R & CAPITAL R.; STATION IS APPROX. 0.5 MILES
SOUTH OF HWY 20 BYPASS AND HWY 251; STATION ON CENTER
LINE OF CAPITAL AND 4.7' EAST OF EAST EDGE PAVEMENT
OF FRONTAGE RD.