

**Winnebago County, IL
GPS PROJECT 2000**

Station Name WIN 16.3N-06.6E A Station No. 40A

Section 7, Town 45 North, -Range 2 East West

Town of Harlem, County Winnebago, State Illinois

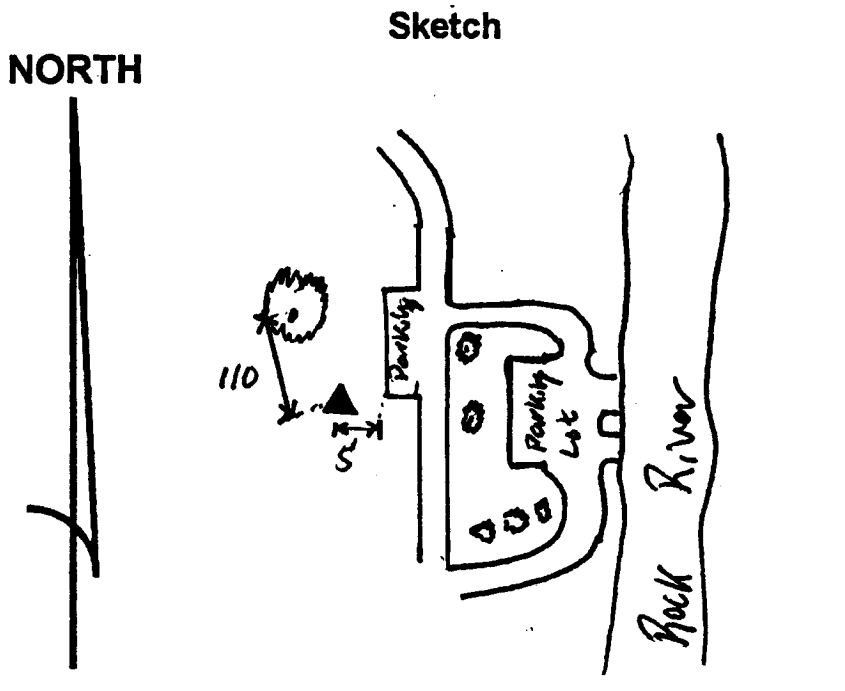
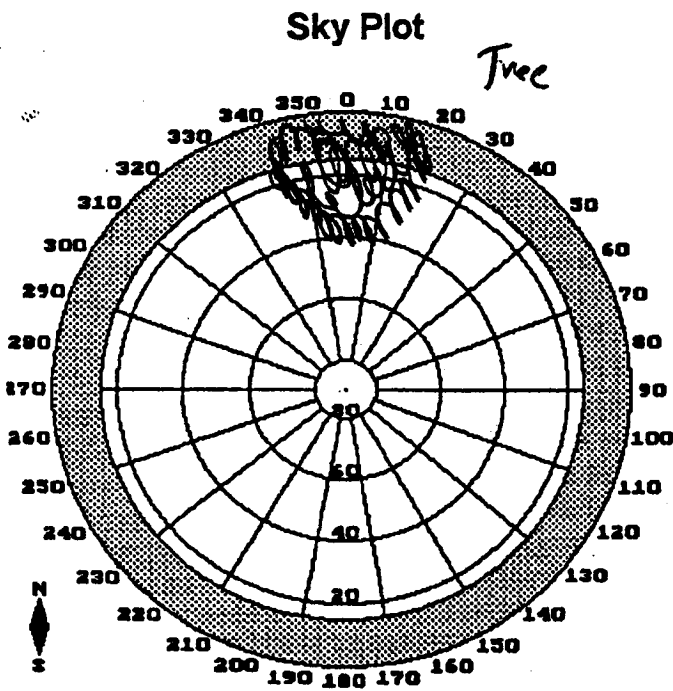
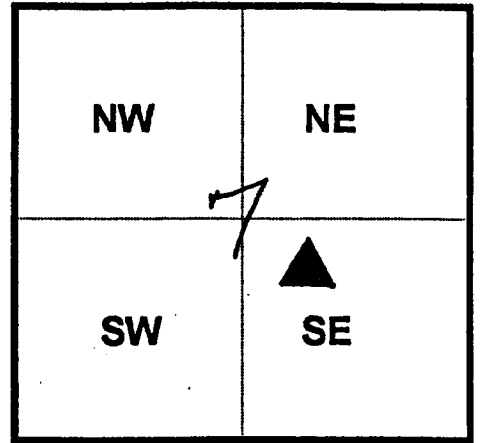
Observer C. Sanders; Date of observation 10/17/2000

Order of Control 1ST -Meters -Feet Zone: IL WEST

County Coordinates: N: 635696.410 LAT: 42 23 13.92335 N

H. Datum: NAD 83/91 E: 792187.718 LON: 89 02 49.55605 W

V. Datum: NAVD 88 ELEV: 216.300 ELLIP 182.780 GH '99 -33.52



Not To Scale

Quad. Map _____
Photo No. _____

DESCRIPTION: Station is a stainless steel rod in PVC pipe. Station is 5 feet west of the southwest corner of parking lot on west side of main Drive of Park, 110 feet South of 3 foot diameter Maple tree, and 1 foot East of an orange car's witness post. Station is 1/2 miles East of
Travel East along Park Entrance to "T" intersection 0.7 miles Turn right E go South 0.2 miles to the station on the right. Station is located in Atwood Homestead Forest Preserve.