

**Winnebago County, IL  
GPS PROJECT 2000**

Station Name WIN 18.1N-7.1E Station No. 0038

Section 5, Town 45 North-Range 2 East/West

Town of Roscoe, County Winnebago, State Illinois

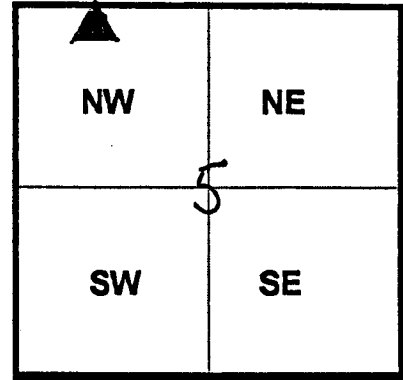
Observer C. Trieloff; Date of observation 12 October

Order of Control 1<sup>ST</sup>  -Meters  -Feet Zone: IL WEST

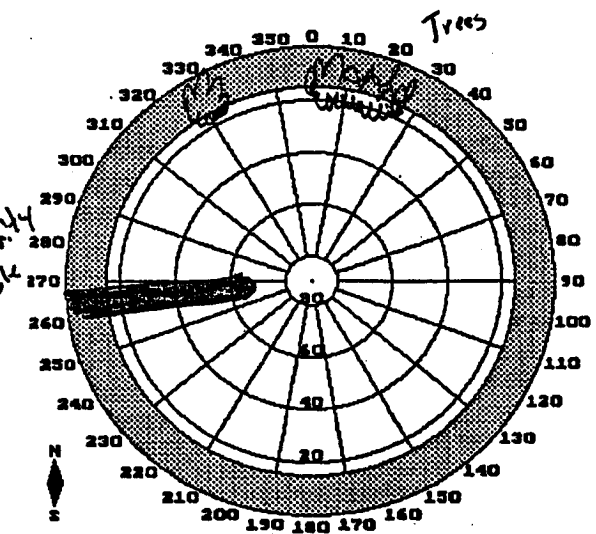
County Coordinates: N: 638509.232 LAT: 42 24 44.73969 N

H. Datum: NAD 83/97 E: 792960.698 LON: 89 02 14.13327 W

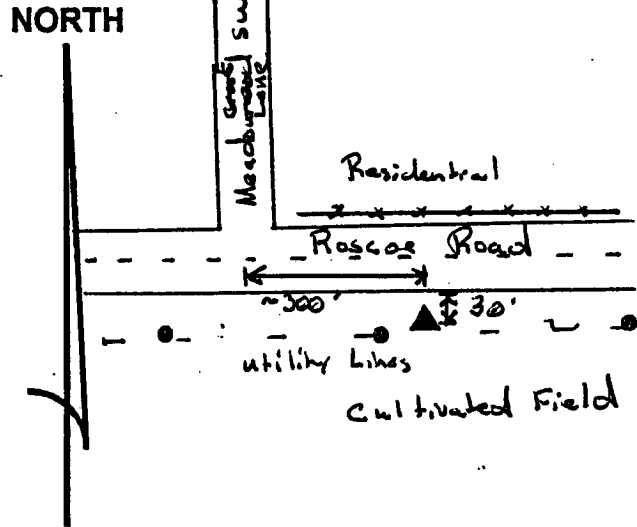
V. Datum: NAVD 88 ELEV: 223.780 ELLIP 190.210 GH '99 -33.57



**Sky Plot**



**Sketch**



Not To Scale

Quad. Map \_\_\_\_\_

Photo No. \_\_\_\_\_

DESCRIPTION: Station is a stainless steel rod in PVC Pipe Station  
is 300 feet East of Meadowland Lane, 30 feet South of the  
South EOP of Roscoe Road and 1 foot North of an orange corsonite  
witness post.