

**Winnebago County, IL  
GPS PROJECT 2000**

Station Name WIN-20-1N-07.0E A Station No. 37A

Section 29, Town 46 North, -Range 2 (East) / West

Town of Roscoe, County Winnebago, State Illinois

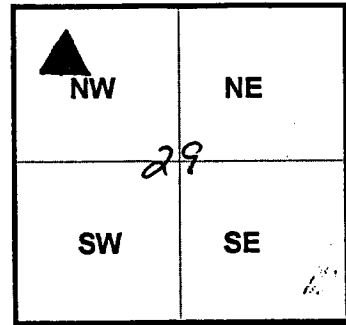
Observer C. Sandsnes; Date of observation 10/27/2000

Order of Control 1<sup>ST</sup>  -Meters  - Feet Zone: 11 WEST

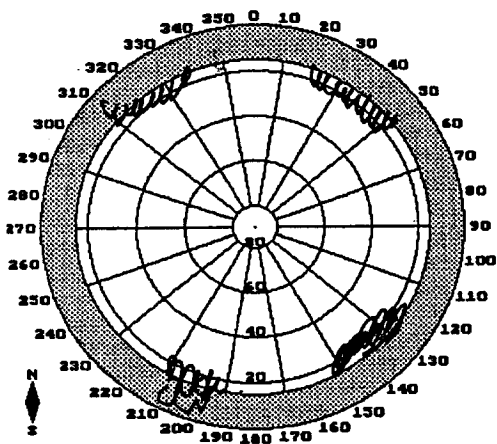
County Coordinates: N: 641474.966 LAT: 42 26 20.78708 N

H. Datum: NAD 83/91 E: 793087.901 LON: 89 02 06.84281 W

V. Datum: NAVD 88 ELEV: 230.810 ELLIP 197.200 GH '99 -33.61



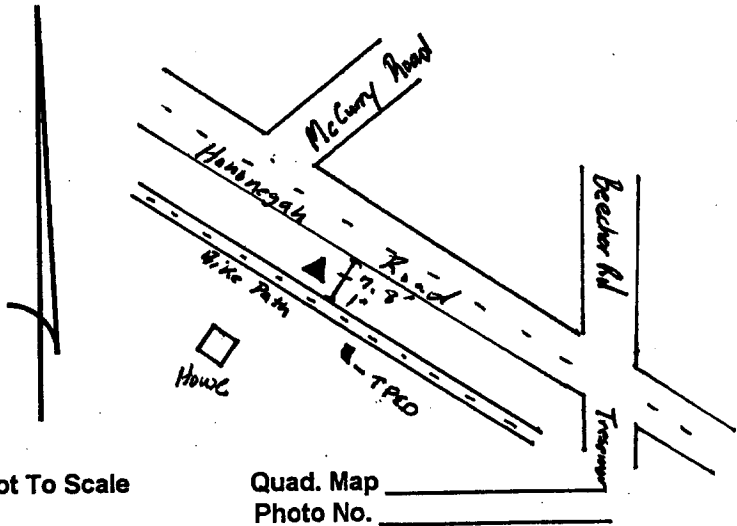
Sky Plot



Trees

Sketch

NORTH



Not To Scale

Quad. Map  
Photo No.

DESCRIPTION: Station is a stainless steel rod in PVC Pipe. Station is 110 feet Southeast of McCurry Road, 1 foot North of the North EOP of Bike Trail, 27 feet Northwest of TPGD "TY Pile," and 7.7 feet Southeast of an orange carmark witness post, and 7.9 South of the BOC of the South Side of Hononegah Road.