

**Winnebago County, IL  
GPS PROJECT 2000**

Station No. \_\_\_\_\_

Station Name WIN22.6N-7.0E Station No. 316

Section 7, Town 46 North, Range 2 East / West

Town of Rockton, County Winnebago, State Illinois

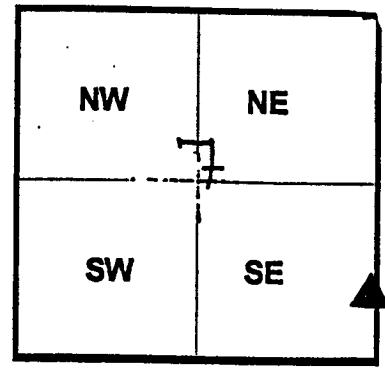
Observer E. Lindas; Date of observation 10/12/00

Order of Control 1<sup>ST</sup>  -Meters  -Feet Zone: IL WEST

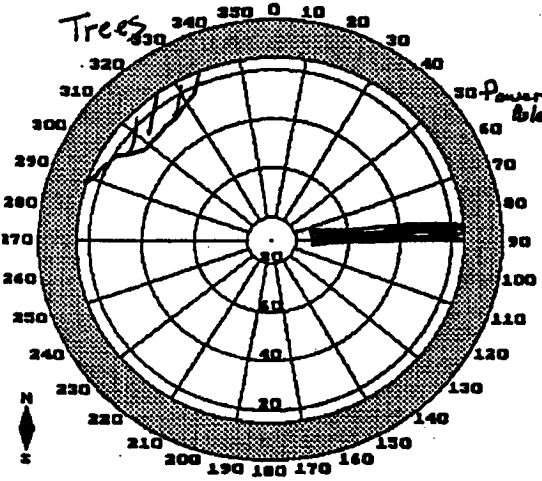
County Coordinates: N: 645618.149 LAT: 42 28 35.21781 N

H. Datum: NAD 83/91 E: 792682.364 LON: 89 02 22.17678 W

V. Datum: NAVD 88 ELEV: 236.050 ELLIP 202.400 GH '99 -33.65



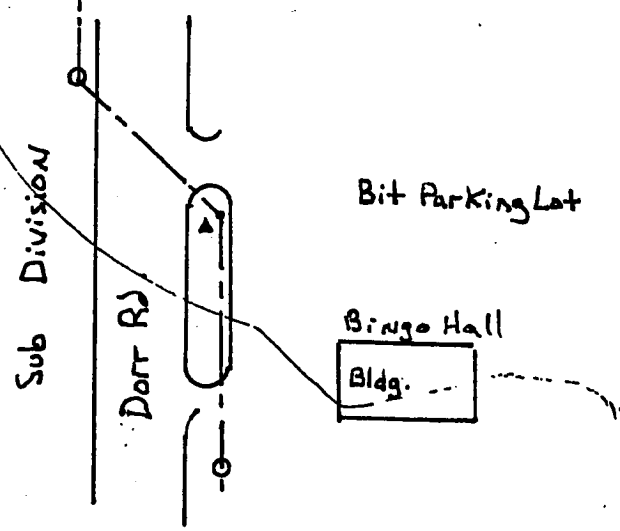
Sky Plot



NORTH



Sketch



Not To Scale

Quad. Map \_\_\_\_\_  
Photo No. \_\_\_\_\_

DESCRIPTION: Steel Rod & Al cap located 0.4 mile North & Dorr Rd & Prairie Hill Rd.  
; 20 ft East of East edge of bit; 65' South of E of  
Northerly Parking lot enter to Bingo Hall #14879; 5' West of Power Pole #45-2-8 1/2  
1' West of orange witness post; Cap at ground level.