

**Winnebago County, IL
GPS PROJECT 2000**

Station Name WIN 12.9N-07.1E A Station No. 31 A

Section 32, Town 45 North, -Range 2 East / West

Town of Harkon, County Winnebago, State Illinois

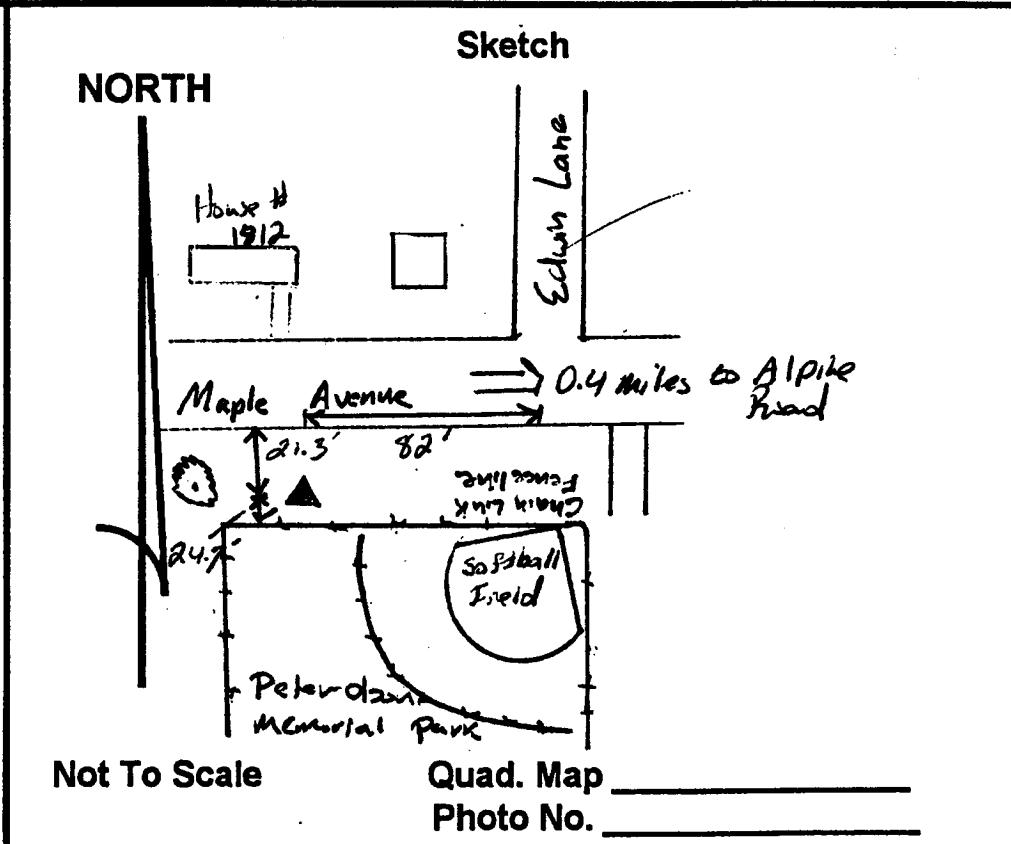
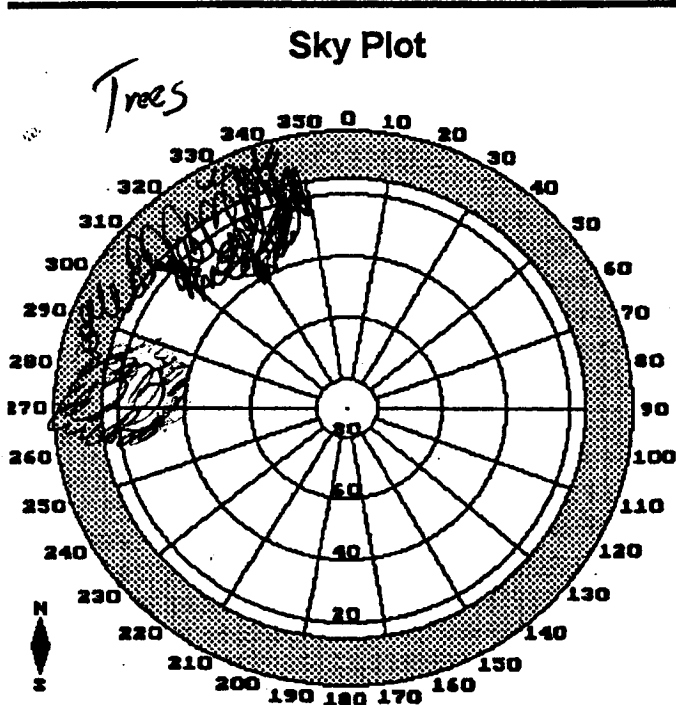
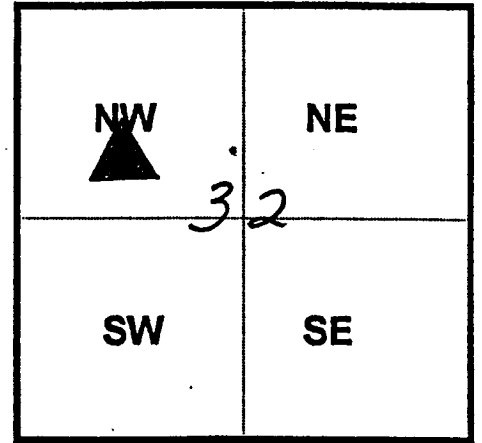
Observer E. Lindas; Date of observation 10/27/00

Order of Control 1ST -Meters -Feet Zone: IL WEST

County Coordinates: N: 630042.435 LAT: 42 20 10.17825 N

H. Datum: NAD 83/91 E: 793422.586 LON: 89 01 58.87319 W

V. Datum: NAVD 88 ELEV: 224.530 ELLIP 191.080 GH '99 -33.45



DESCRIPTION: Station is a stainless steel rod in PVC pipe. Station is 21.3 feet South of the South EOP of Maple Avenue, 24.7 feet North of Chain Link Fencing, 82 feet West of Edwin Lane, and 1.3 feet North of an orange concrete witness post.