

**Winnebago County, IL
GPS PROJECT 2000**

Station Name WIN 11.2N-09.0E Station No. 23

Section 10, Town 44 North, -Range 2 East West

Town of Rockford, County Winnebago, State Illinois

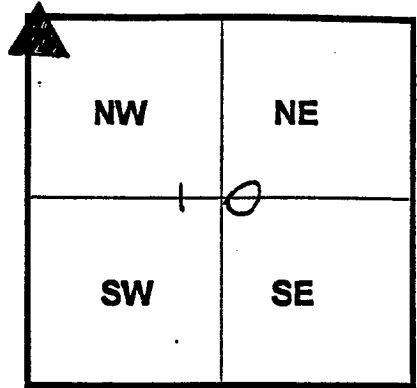
Observer E. Lindsaas; Date of observation 10/21/2000

Order of Control 1ST -Meters - Feet Zone: IL WEST

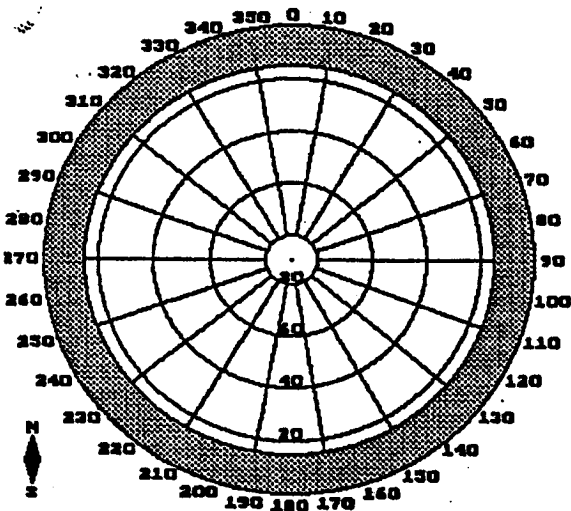
County Coordinates: N: 627402.896 LAT: 42 18 43.41479 N

H. Datum: NAD 83/91 E: 796230.568 LON: 88 59 57.81363 W

V. Datum: NAVD 88 ELEV: 269.520 ELLIP 236.110 GH '99 -33.41



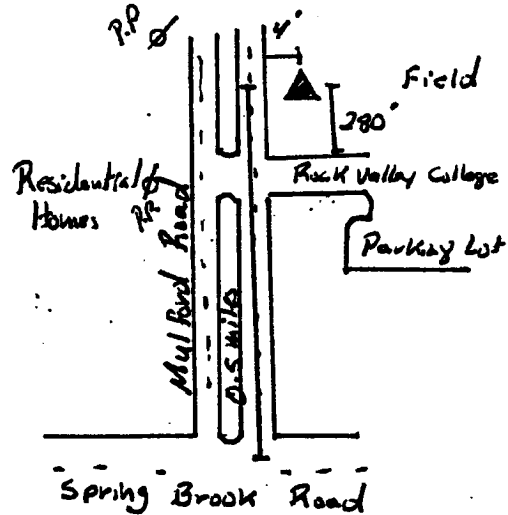
Sky Plot



Clear

Sketch

NORTH



Not To Scale

Quad. Map _____
Photo No. _____

DESCRIPTION: Station is a stainless steel rod in Access cover. Station is 0.5 miles North of Spring Brook Road, 280 feet North of Entrance to Rock Valley College, 4 feet East of the FOG at the East side of North Bound Mulford Road, and 1.5 feet West of an Orange concrete witness post.

